Tween Bridge Solar Farm

5.2 Consultation Report Appendices – Part 5 (Appendix 6.11-8.4)

Planning Act 2008
Infrastructure Planning (Applications: Prescribed Forms and Procedure) Regulations 2009

APFP Regulation 5(1)

Document Reference: 5.2

August 2025

Revision 1



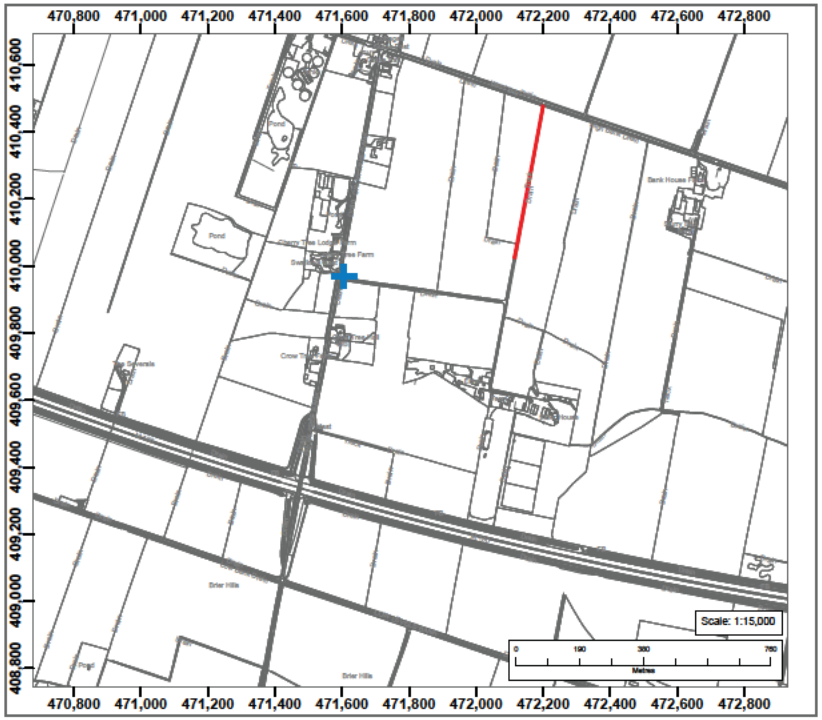

RWE Renewables UK Solar and Storage
Tween Bridge Solar Farm
Notices Publicising Section 42, 47 and 48 Consultation

Notice Location

Limits of land to be acquired or used

Location of Notice 121: 121 of 196 (Location 2 of 2)

Description of Notice:
John David Lloyd and Maria Lloyd and their successors in title as beneficiaries of a right to pass and re-pass along the roadway reserved by a Transfer dated
12th April 1991 over and within Title SYK306545

Description of Land:
Land at Thorne Levels, Hatfield, Woodhouse, Doncaster

RWE

Section 42, 47 and 48 Consultation Notices
20th March 2025
Notice 121 of 196

0 190 380 760
Metres

Coordinate System: British National Grid Projection: Transverse Mercator Datum: OSGB 1936	© Crown copyright and database rights 2025. Ordnance Survey AC0000806122

Data Source: FGP 2025	Scale: 1:15,000	Paper Size: A3	Sheet: 128 of 215

FGP

Document Name: Section 42, 47 and 48 Consultation Notices 20.03.2025	Revision: 1
Project: Tween	Drawing Status: Final

Drawn: AC	Checked: TC	Approved: KCP	Date: 04/04/2025

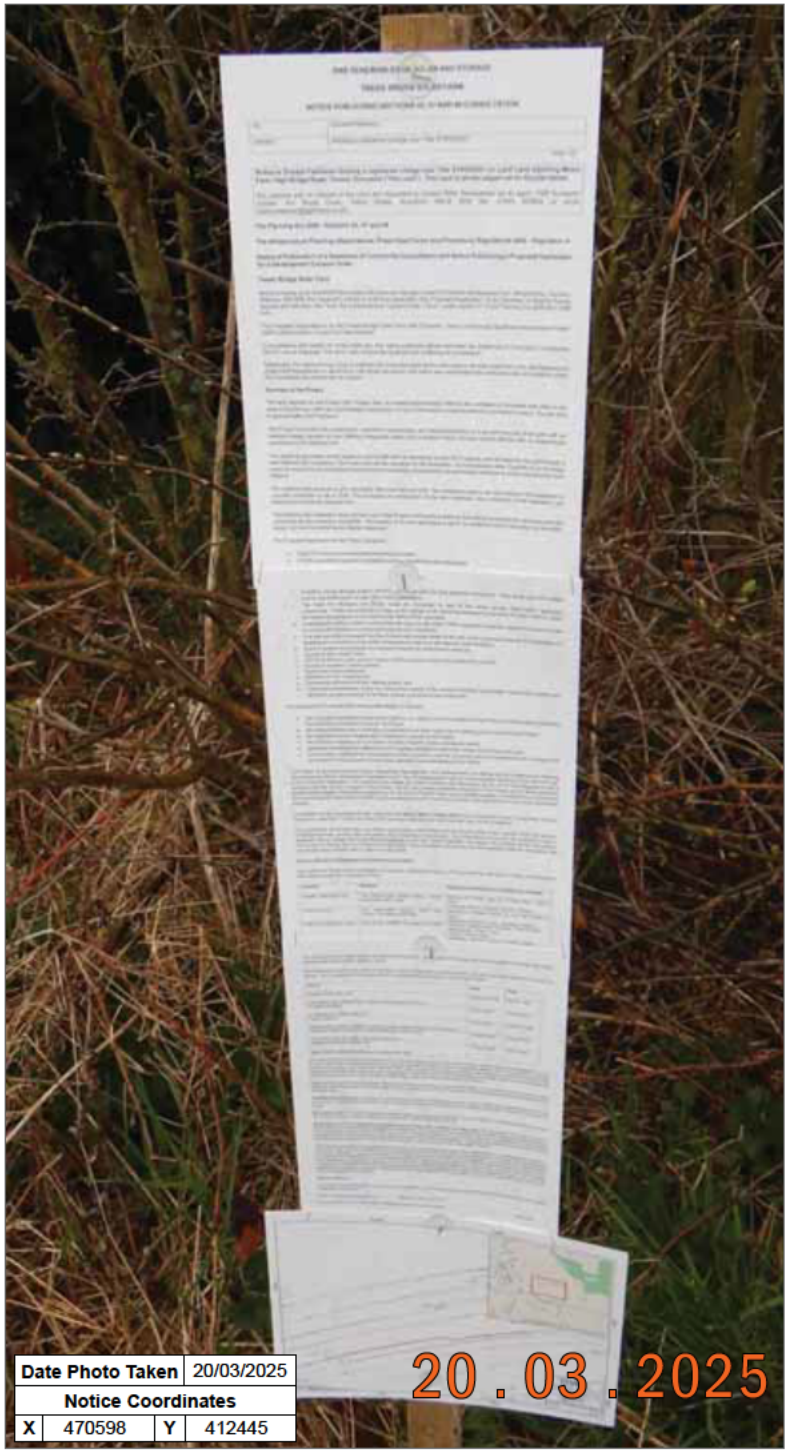

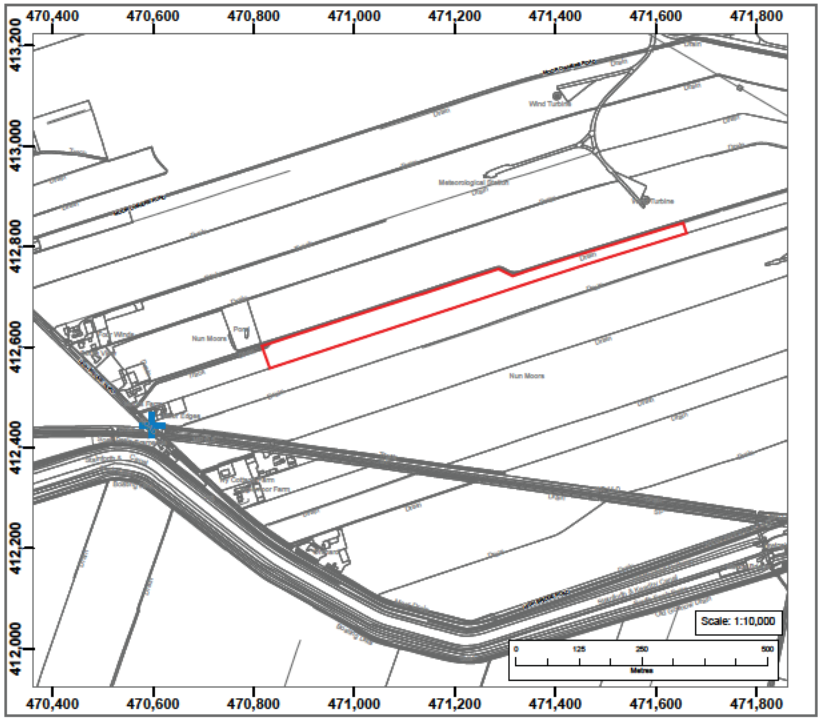

RWE Renewables UK Solar and Storage
Tween Bridge Solar Farm
Notices Publicising Section 42, 47 and 48 Consultation

Notice Location

Limits of land to be acquired or used

Location of Notice 122: 122 of 196

Description of Notice:
Donald Parkinson holding a registered charge over Title SYK550201

Description of Land:
Land adjoining Moors Farm, High Bridge Road, Thorne, Doncaster

RWE

Section 42, 47 and 48 Consultation Notices
20th March 2025
Notice 122 of 196

0 125 250 500
Metres

Coordinate System: British National Grid Projection: Transverse Mercator Datum: OSGB 1936	© Crown copyright and database rights 2025. Ordnance Survey AC0000806122
Data Source: FGP 2025	Scale: 1:10,000 | Paper Size: A3 | Sheet: 129 of 215

FGP

Document Name: Section 42, 47 and 48 Consultation Notices 20.03.2025			Revision: 1
Project: Tween		Drawing Status: Final	
Drawn: AC	Checked: TC	Approved: KCP	Date: 04/04/2025

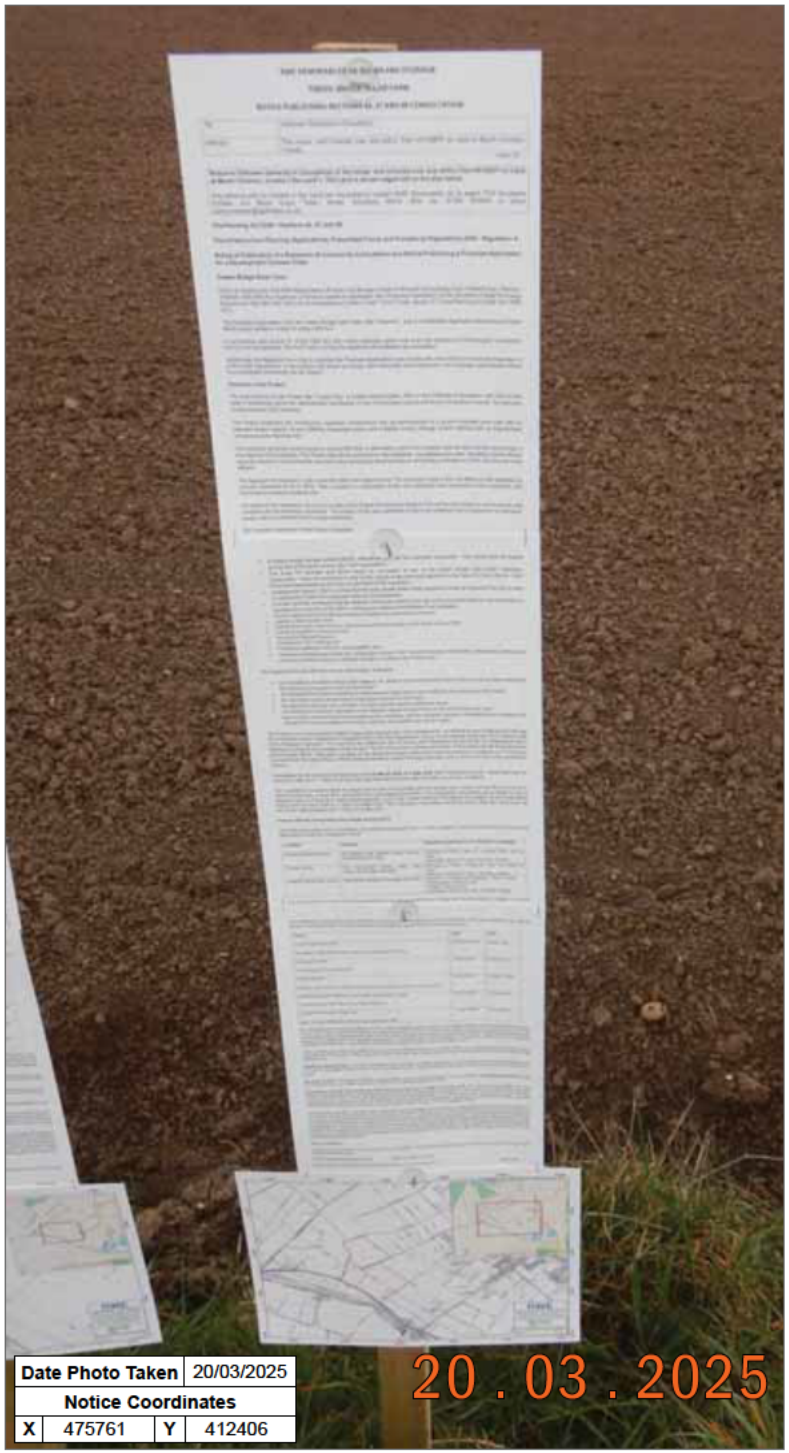

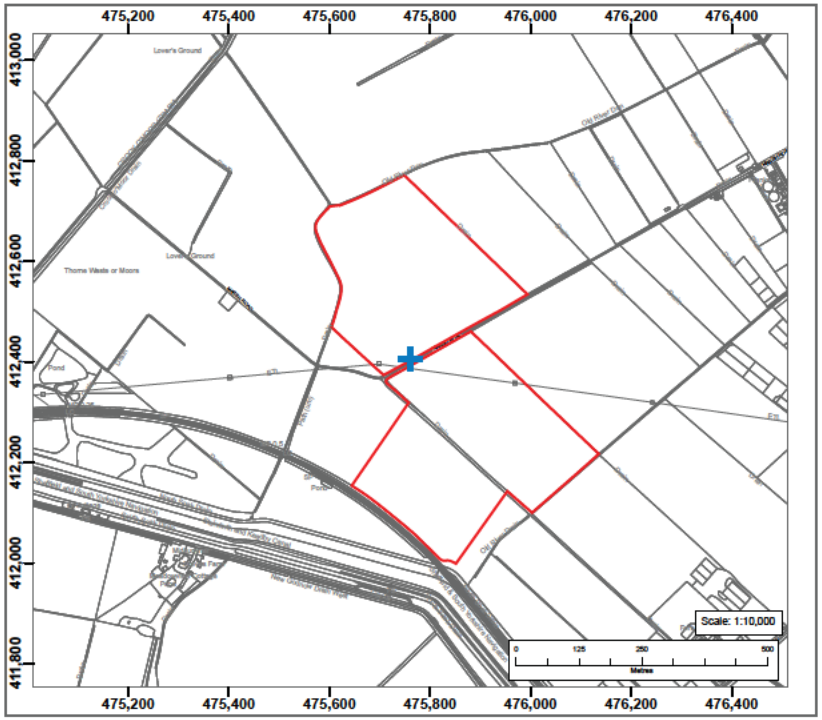

RWE Renewables UK Solar and Storage
Tween Bridge Solar Farm
Notices Publicising Section 42, 47 and 48 Consultation

Notice Location

Limits of land to be acquired or used

Location of Notice 123: 123 of 196 (Location 1 of 2)

Description of Notice:
Unknown Owner(s) or Occupier(s) of the mines and minerals over and within Title HS129877

Description of Land:
Land at Marsh Common, Crowle

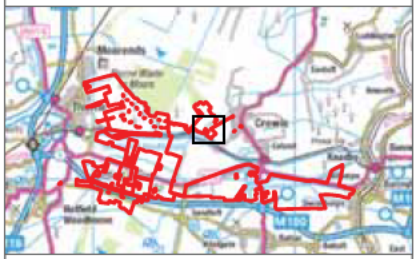

RWE

Section 42, 47 and 48 Consultation Notices
20th March 2025
Notice 123 of 196

0 125 250 500
Metres

Coordinate System: British National Grid Projection: Transverse Mercator Datum: OSGB 1936	© Crown copyright and database rights 2025. Ordnance Survey AC0000806122
Data Source: FGP 2025	Scale: 1:10,000
Paper Size: A3	Sheet: 130 of 215

FGP

Document Name: Section 42, 47 and 48 Consultation Notices 20.03.2025	Revision: 1
Project: Tween	Drawing Status: Final
Drawn: AC	Checked: TC
Approved: KCP	Date: 04/04/2025

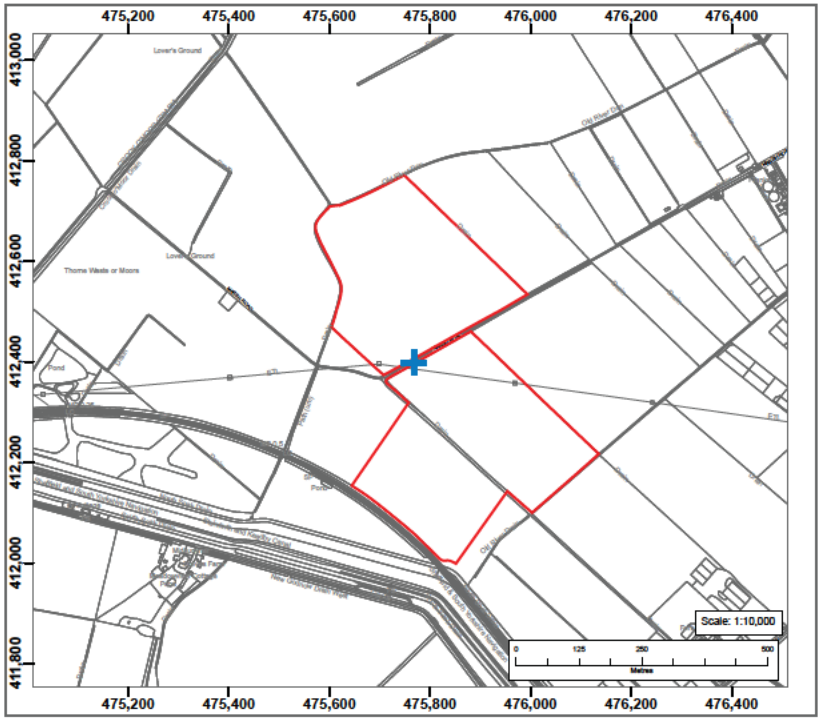

RWE Renewables UK Solar and Storage
Tween Bridge Solar Farm
Notices Publicising Section 42, 47 and 48 Consultation

Notice Location

Limits of land to be acquired or used

Location of Notice 123: 123 of 196 (Location 2 of 2)

Description of Notice:
Unknown Owner(s) or Occupier(s) of the mines and minerals over and within Title HS129877

Description of Land:
Land at Marsh Common, Crowle

RWE

Section 42, 47 and 48 Consultation Notices
20th March 2025
Notice 123 of 196

0 125 250 500
Metres

Coordinate System: British National Grid Projection: Transverse Mercator Datum: OSGB 1936	© Crown copyright and database rights 2025. Ordnance Survey AC0000806122
Data Source: FGP 2025	Scale: 1:10,000 | Paper Size: A3 | Sheet: 131 of 215

FGP

Document Name: Section 42, 47 and 48 Consultation Notices 20.03.2025			Revision: 1
Project: Tween		Drawing Status: Final	
Drawn: AC	Checked: TC	Approved: KCP	Date: 04/04/2025

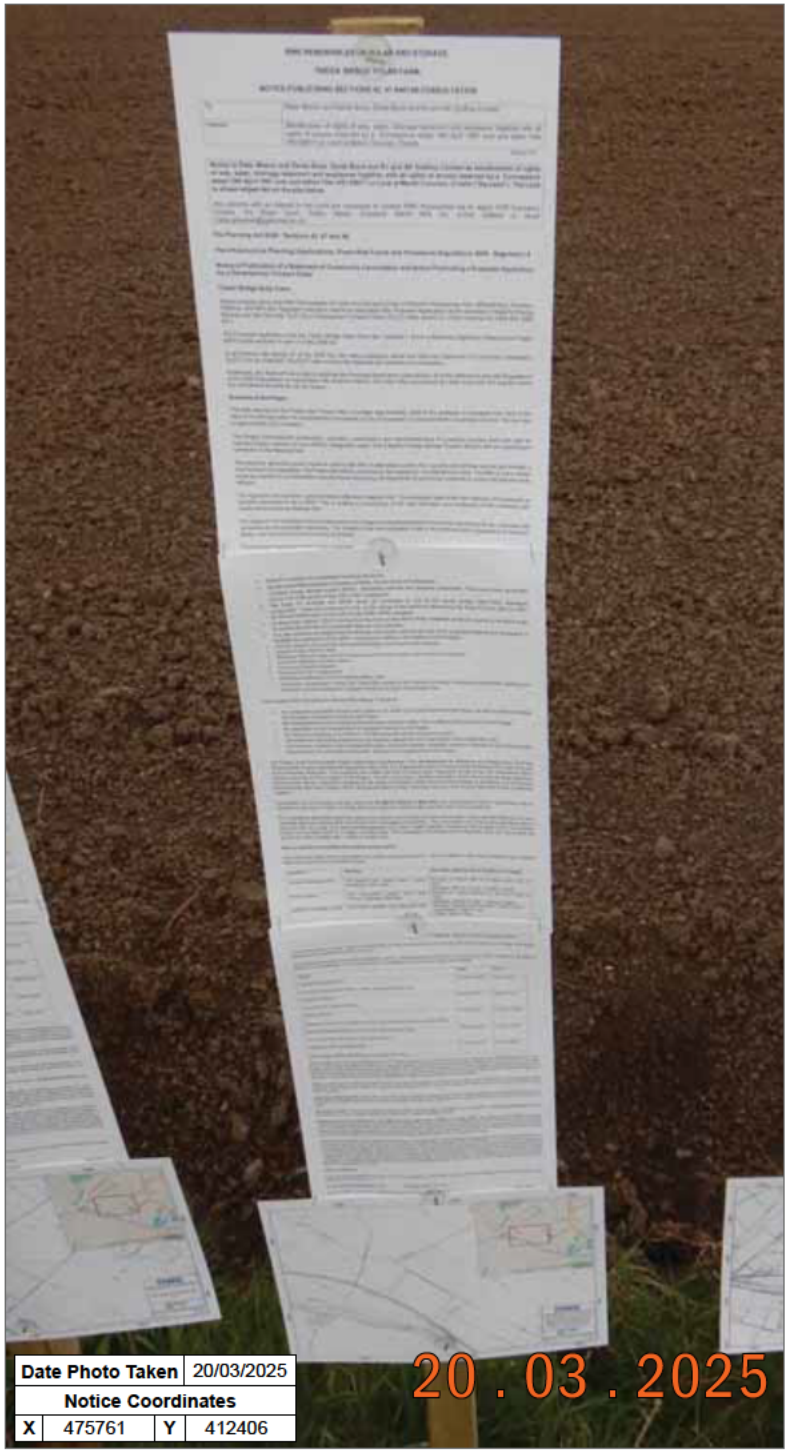

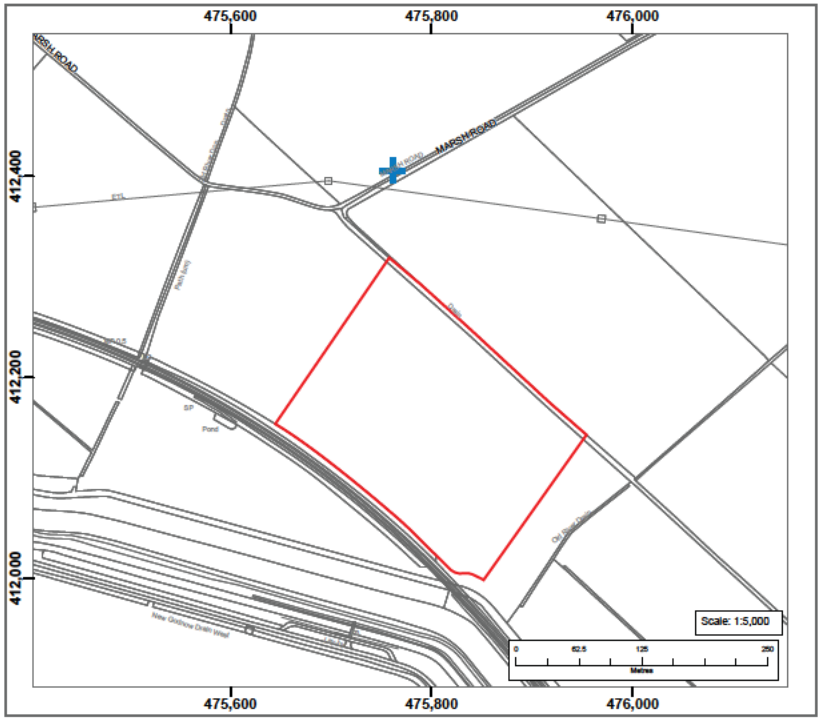

RWE Renewables UK Solar and Storage
Tween Bridge Solar Farm
Notices Publicising Section 42, 47 and 48 Consultation

Notice Location

Limits of land to be acquired or used

Location of Notice 124: 124 of 196 (Location 1 of 2)

Description of Notice:
Peter Mason and Derek Bone, Derek Bone and RJ and AE Godfrey Limited as beneficiaries of rights of way, water, drainage easement and wayleaves together with all rights of access reserved by a Conveyance dated 15th April 1987 over and within Title HS129877

Description of Land:
Land at Marsh Common, Crowle

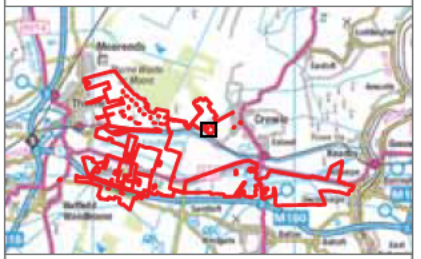

RWE

Section 42, 47 and 48 Consultation Notices
20th March 2025
Notice 124 of 196

0 62.5 125 250
Metres

Coordinate System: British National Grid Projection: Transverse Mercator Datum: OSGB 1936	© Crown copyright and database rights 2025. Ordnance Survey AC0000806122

Data Source: FGP 2025	Scale: 1:5,000	Paper Size: A3	Sheet: 132 of 215

FGP

Document Name: Section 42, 47 and 48 Consultation Notices 20.03.2025	Revision: 1
Project: Tween	Drawing Status: Final

Drawn: AC	Checked: TC	Approved: KCP	Date: 04/04/2025

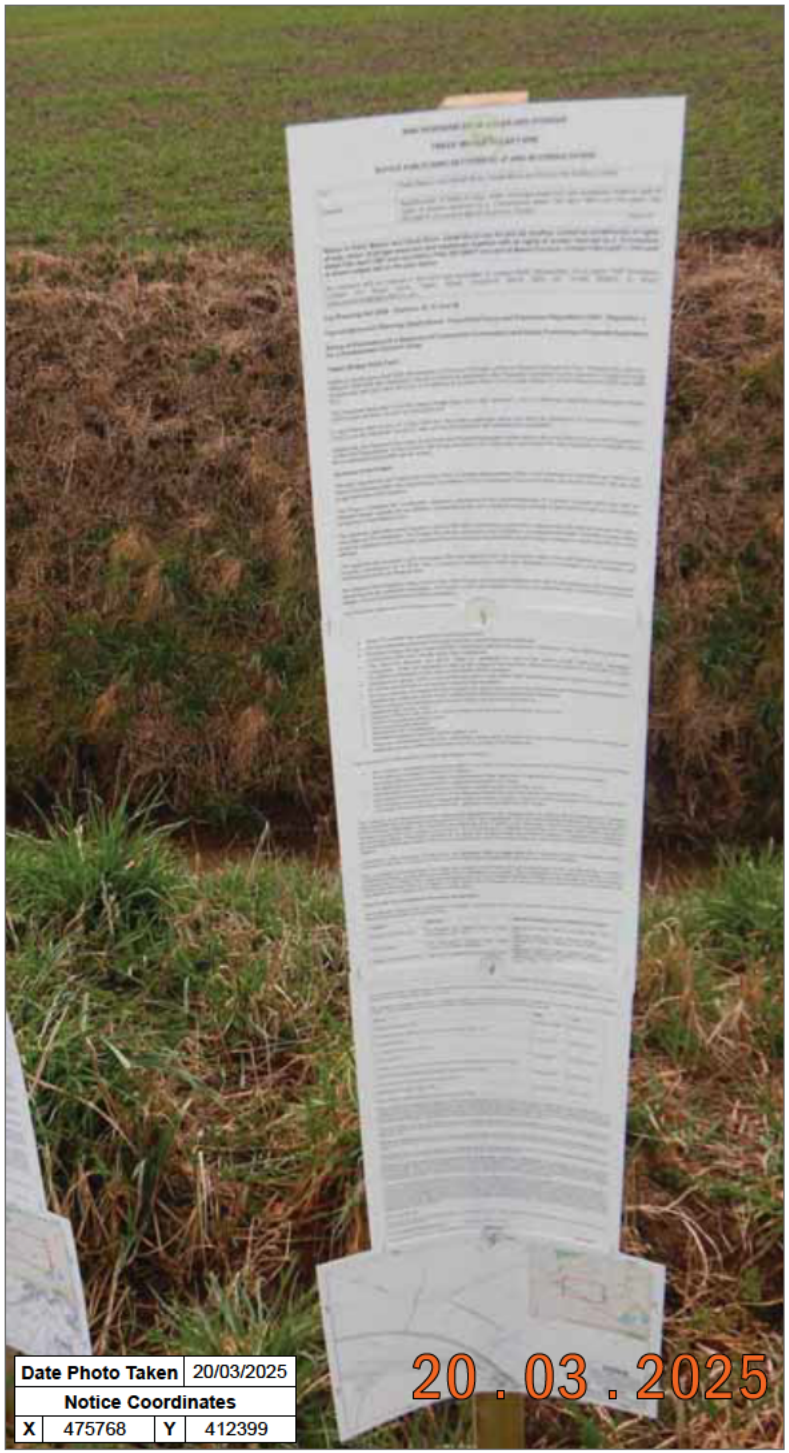

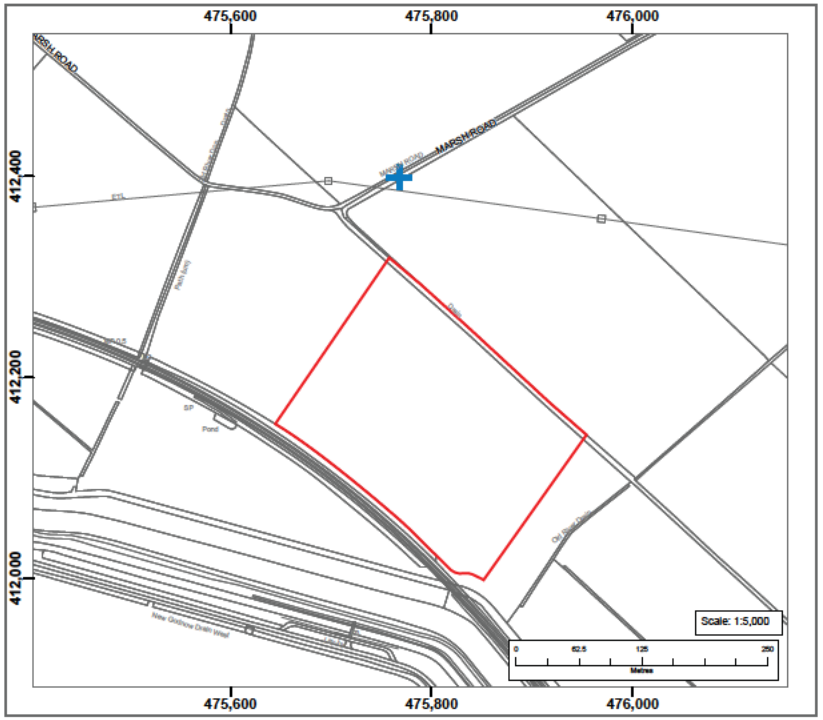

RWE Renewables UK Solar and Storage
Tween Bridge Solar Farm
Notices Publicising Section 42, 47 and 48 Consultation

Notice Location

Limits of land to be acquired or used

Location of Notice 124: 124 of 196 (Location 2 of 2)

Description of Notice:
Peter Mason and Derek Bone, Derek Bone and RJ and AE Godfrey Limited as beneficiaries of rights of way, water, drainage easement and wayleaves together with all rights of access reserved by a Conveyance dated 15th April 1987 over and within Title HS129877

Description of Land:
Land at Marsh Common, Crowle

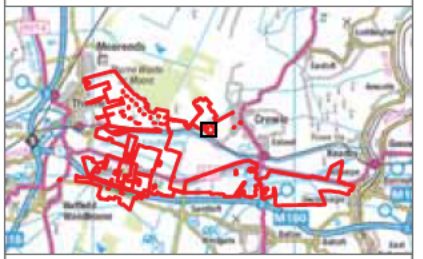

RWE

Section 42, 47 and 48 Consultation Notices
20th March 2025
Notice 124 of 196

0 62.5 125 250
Metres

Coordinate System: British National Grid Projection: Transverse Mercator Datum: OSGB 1936	© Crown copyright and database rights 2025. Ordnance Survey AC0000806122

Data Source: FGP 2025	Scale: 1:5,000	Paper Size: A3	Sheet: 133 of 215

FGP

Document Name: Section 42, 47 and 48 Consultation Notices 20.03.2025	Revision: 1
Project: Tween	Drawing Status: Final

Drawn: AC	Checked: TC	Approved: KCP	Date: 04/04/2025

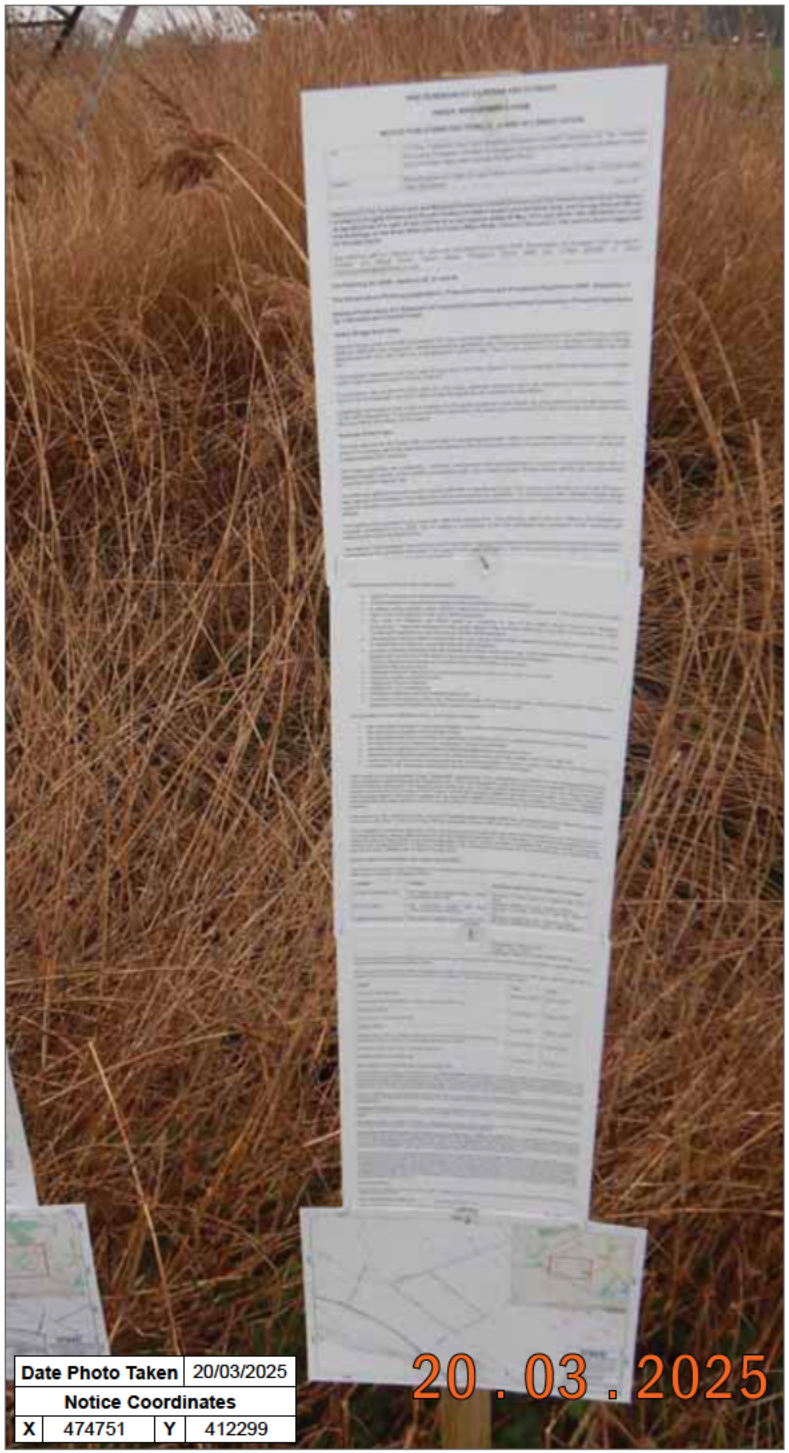

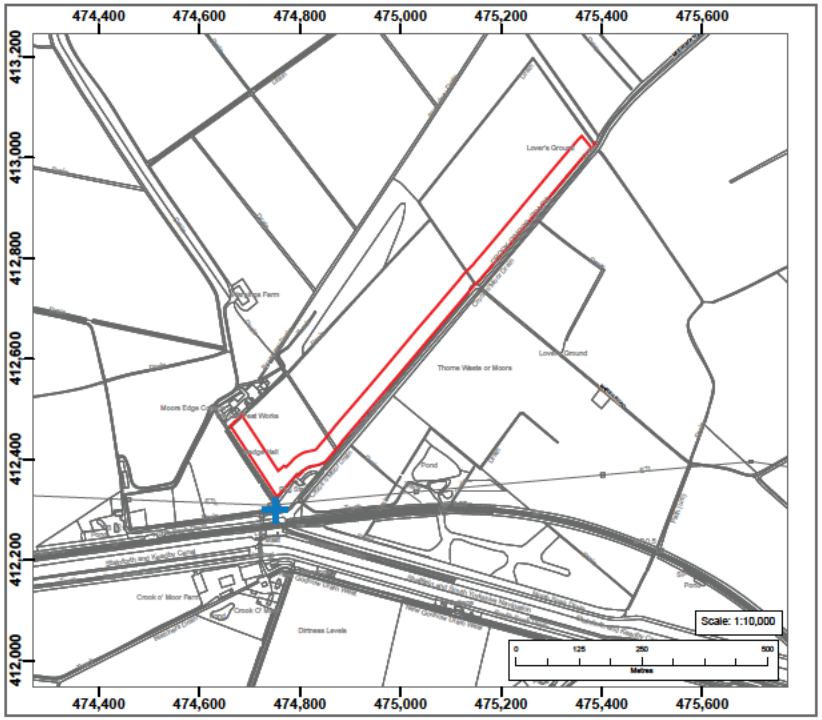

RWE Renewables UK Solar and Storage
Tween Bridge Solar Farm
Notices Publicising Section 42, 47 and 48 Consultation

Notice Location

Limits of land to be acquired or used

Location of Notice 125: 125 of 196 (Location 1 of 2)

Description of Notice:
(1) The Yorkshire Land and Warping Company Limited (Vendors) (2) The Yorkshire Insurance Company Limited (3) Douglas Vickers and Ronald Vickers (4) Albert Vickers and (5) Edwin Allen and George Richard Wroot as beneficiaries of a right of way further to a Conveyance dated 20 May 1919 and within Title HS239034

Description of Land:
Land and Buildings on the North West side of Crook o'Moor Road, Thorne.

RWE

Section 42, 47 and 48 Consultation Notices
20th March 2025
Notice 125 of 196

0 125 250 500
Metres

Coordinate System: British National Grid Projection: Transverse Mercator Datum: OSGB 1936	© Crown copyright and database rights 2025. Ordnance Survey AC0000806122

Data Source: FGP 2025	Scale: 1:10,000	Paper Size: A3	Sheet: 134 of 215

FGP

Document Name: Section 42, 47 and 48 Consultation Notices 20.03.2025	Revision: 1
Project: Tween	Drawing Status: Final

Drawn: AC	Checked: TC	Approved: KCP	Date: 04/04/2025

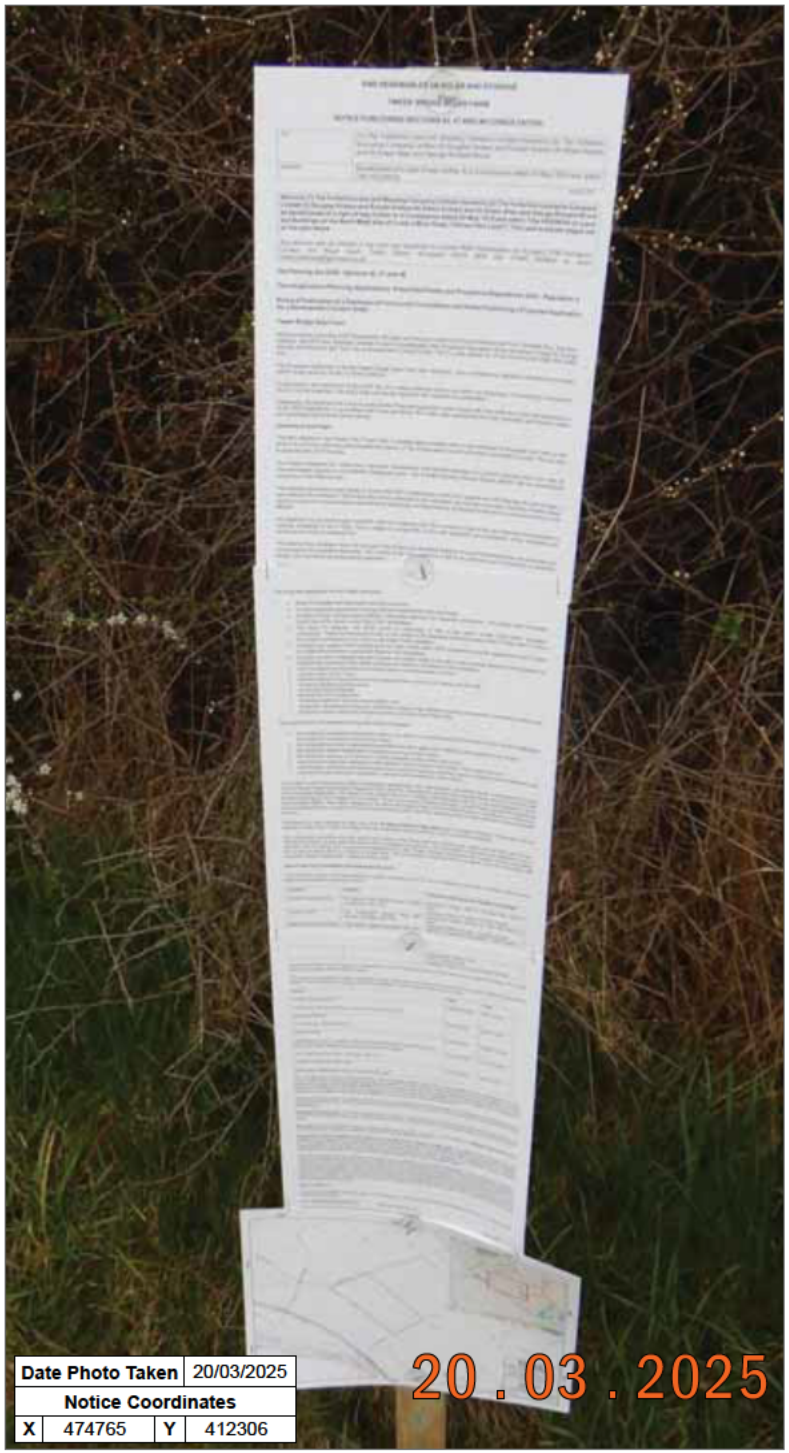

Date Photo Taken	20/03/2025		
Notice Coordinates			
X	474765	Y	412306

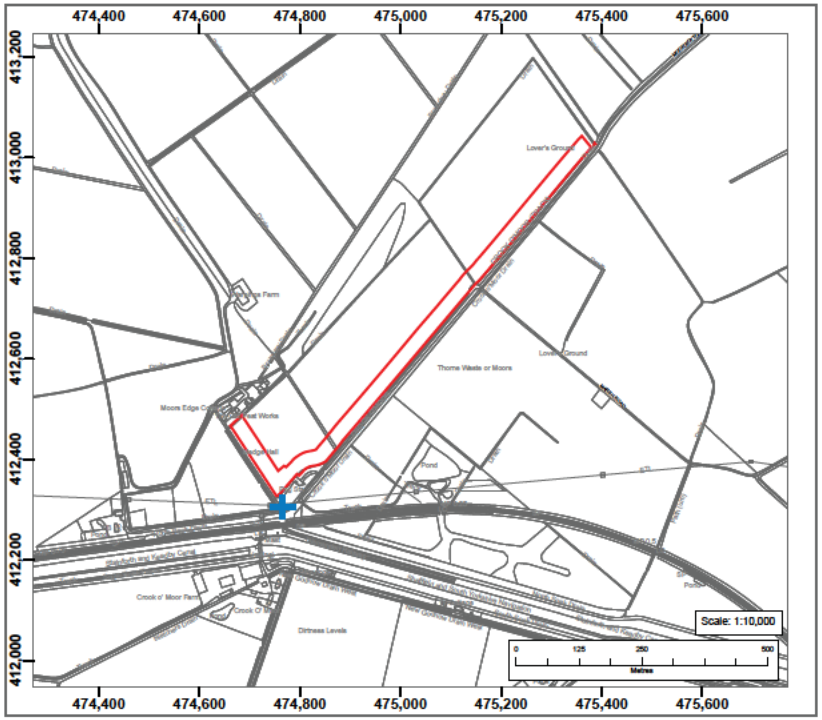

RWE Renewables UK Solar and Storage
Tween Bridge Solar Farm
Notices Publicising Section 42, 47 and 48 Consultation

Notice Location

Limits of land to be acquired or used

Location of Notice 125: 125 of 196 (Location 2 of 2)

Description of Notice:
(1) The Yorkshire Land and Warping Company Limited (Vendors) (2) The Yorkshire Insurance Company Limited (3) Douglas Vickers and Ronald Vickers (4) Albert Vickers and (5) Edwin Allen and George Richard Wroot as beneficiaries of a right of way further to a Conveyance dated 20 May 1919 and within Title HS239034

Description of Land:
Land and Buildings on the North West side of Crook o'Moor Road, Thorne.

RWE

Section 42, 47 and 48 Consultation Notices
20th March 2025
Notice 125 of 196

0 125 250 500 Metres

Coordinate System: British National Grid Projection: Transverse Mercator Datum: OSGB 1936	© Crown copyright and database rights 2025. Ordnance Survey AC0000806122

Data Source: FGP 2025	Scale: 1:10,000	Paper Size: A3	Sheet: 135 of 215

FGP

Document Name: Section 42, 47 and 48 Consultation Notices 20.03.2025	Revision: 1
Project: Tween	Drawing Status: Final

Drawn: AC	Checked: TC	Approved: KCP	Date: 04/04/2025



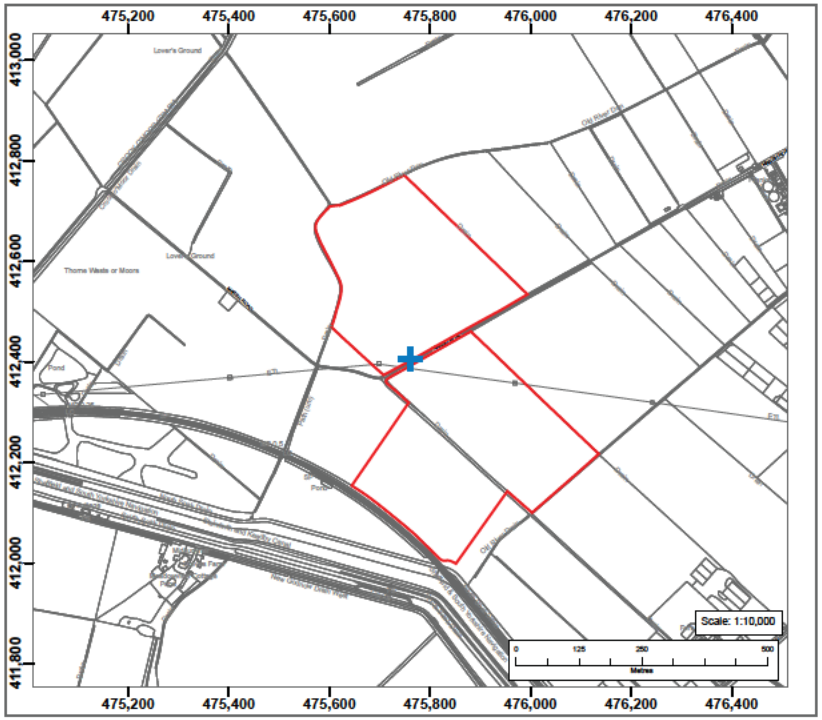

RWE Renewables UK Solar and Storage
Tween Bridge Solar Farm
Notices Publicising Section 42, 47 and 48 Consultation

Notice Location

Limits of land to be acquired or used

Location of Notice 126: 126 of 196 (Location 1 of 2)

Description of Notice:
Unknown Owner(s) or Occupier(s) of a right of way over Marsh Lane over and within Title HS129877

Description of Land:
Land at Marsh Common, Crowle

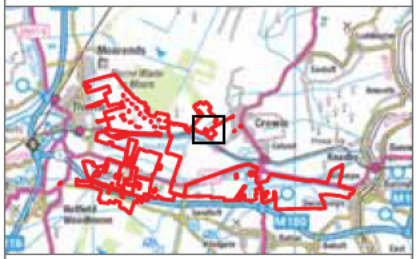

RWE

Section 42, 47 and 48 Consultation Notices
20th March 2025
Notice 126 of 196

0 125 250 500
Metres

Coordinate System: British National Grid Projection: Transverse Mercator Datum: OSGB 1936	© Crown copyright and database rights 2025. Ordnance Survey AC0000806122
Data Source: FGP 2025	Scale: 1:10,000
Paper Size: A3	Sheet: 136 of 215

FGP

Document Name: Section 42, 47 and 48 Consultation Notices 20.03.2025	Revision: 1
Project: Tween	Drawing Status: Final
Drawn: AC	Checked: TC
Approved: KCP	Date: 04/04/2025

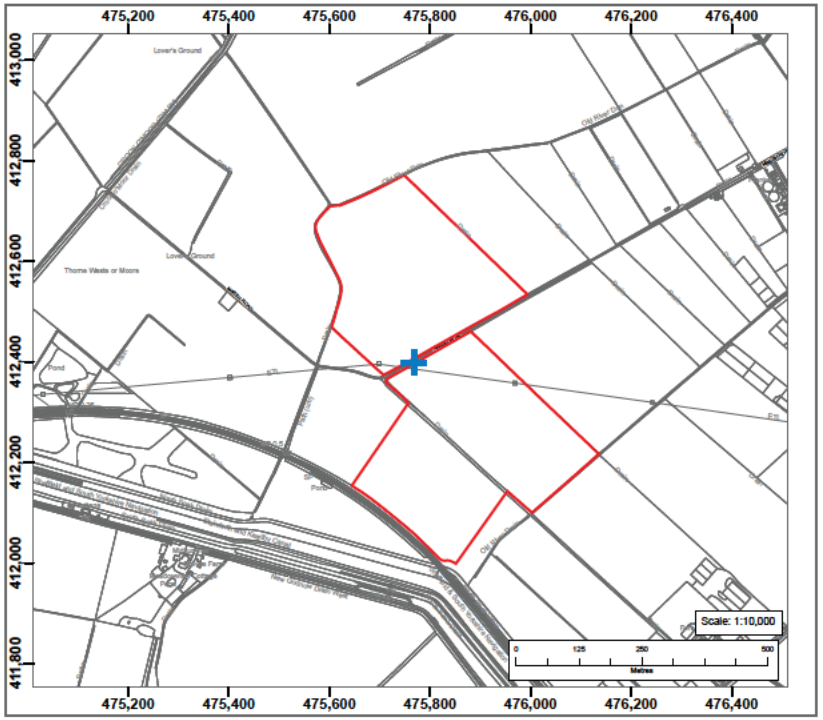

RWE Renewables UK Solar and Storage
Tween Bridge Solar Farm
Notices Publicising Section 42, 47 and 48 Consultation

Notice Location

Limits of land to be acquired or used

Location of Notice 126: 126 of 196 (Location 2 of 2)

Description of Notice:
Unknown Owner(s) or Occupier(s) of a right of way over Marsh Lane over and within Title HS129877

Description of Land:
Land at Marsh Common, Crowle

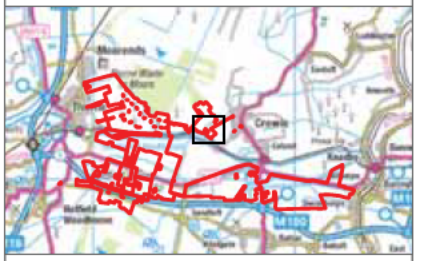

RWE

Section 42, 47 and 48 Consultation Notices
20th March 2025
Notice 126 of 196

0 125 250 500
Metres

Coordinate System: British National Grid Projection: Transverse Mercator Datum: OSGB 1936	© Crown copyright and database rights 2025. Ordnance Survey AC0000806122

Data Source: FGP 2025	Scale: 1:10,000	Paper Size: A3	Sheet: 137 of 215

FGP

Document Name: Section 42, 47 and 48 Consultation Notices 20.03.2025	Revision: 1
Project: Tween	Drawing Status: Final

Drawn: AC	Checked: TC	Approved: KCP	Date: 04/04/2025

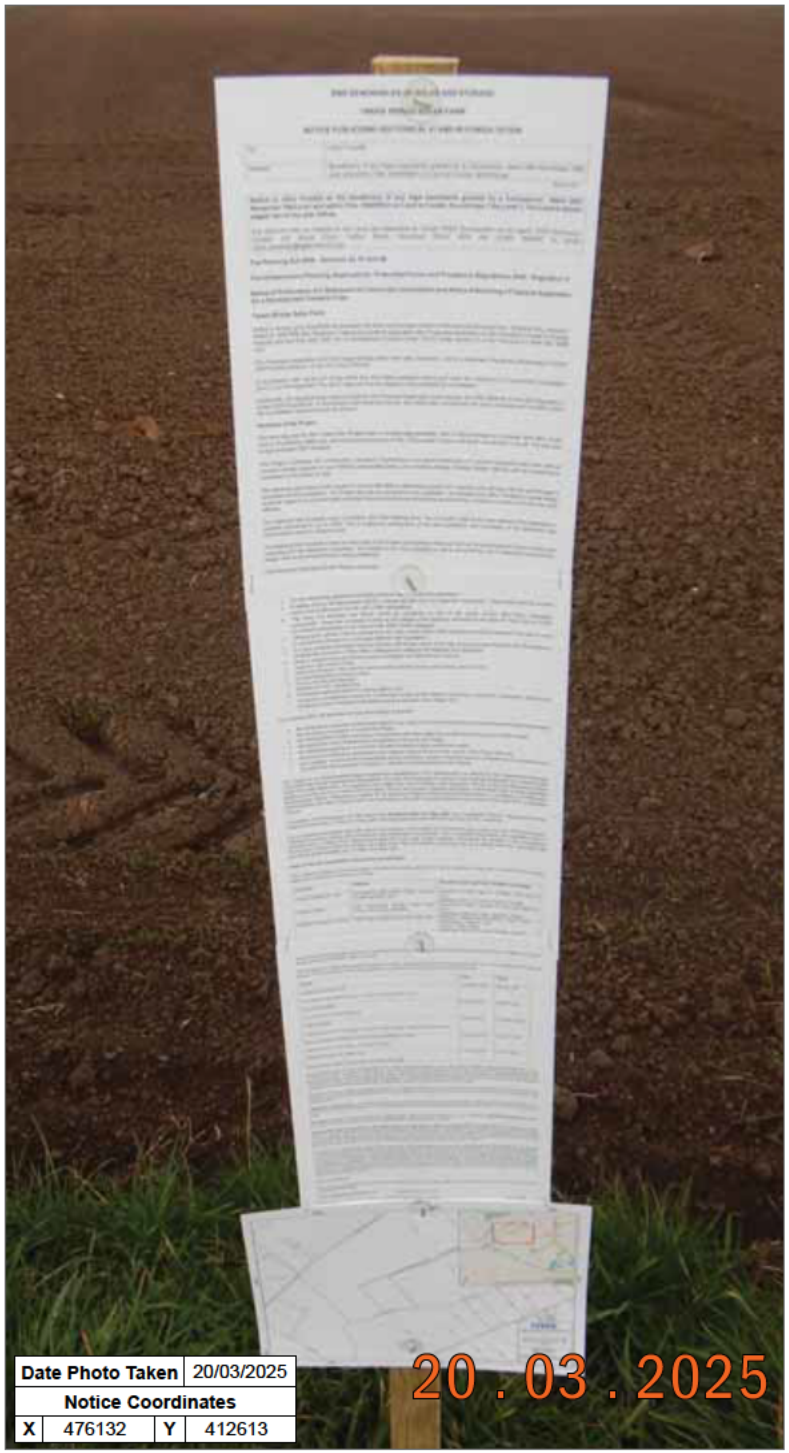

Date Photo Taken	20/03/2025		
Notice Coordinates			
X	476132	Y	412613

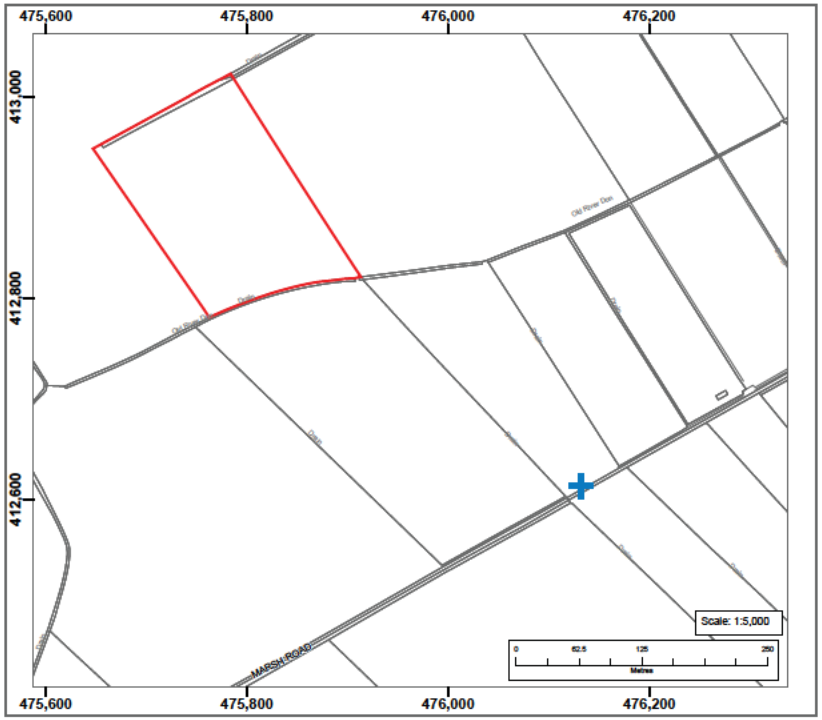

RWE Renewables UK Solar and Storage
Tween Bridge Solar Farm
Notices Publicising Section 42, 47 and 48 Consultation

Notice Location

Limits of land to be acquired or used

Location of Notice 127: 127 of 196

Description of Notice:
John Cundall as the beneficiary of any legal easements granted by a Conveyance dated 28th November 1983 over and within Title HS405601

Description of Land:
Land at Crowle, Scunthorpe

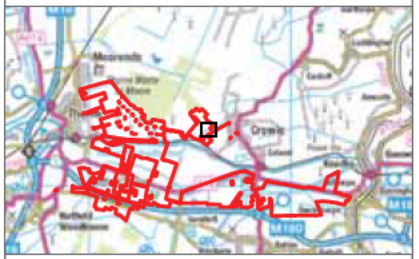

RWE

Section 42, 47 and 48 Consultation Notices
20th March 2025
Notice 127 of 196

0 62.5 125 250 Metres

Coordinate System: British National Grid Projection: Transverse Mercator Datum: OSGB 1936	© Crown copyright and database rights 2025. Ordnance Survey AC0000806122

Data Source: FGP 2025	Scale: 1:5,000	Paper Size: A3	Sheet: 138 of 215

FGP

Document Name: Section 42, 47 and 48 Consultation Notices 20.03.2025	Revision: 1
Project: Tween	Drawing Status: Final

Drawn: AC	Checked: TC	Approved: KCP	Date: 04/04/2025

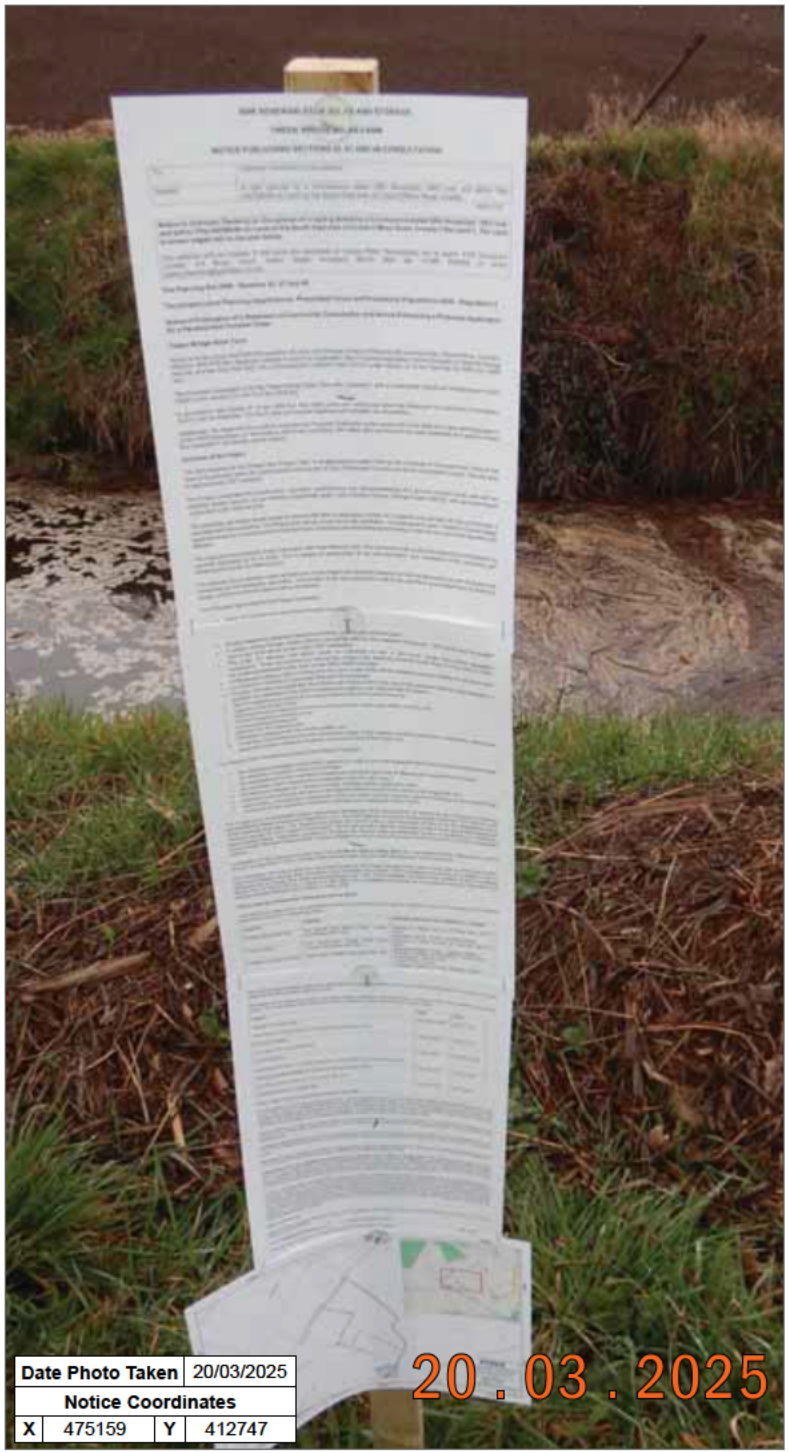

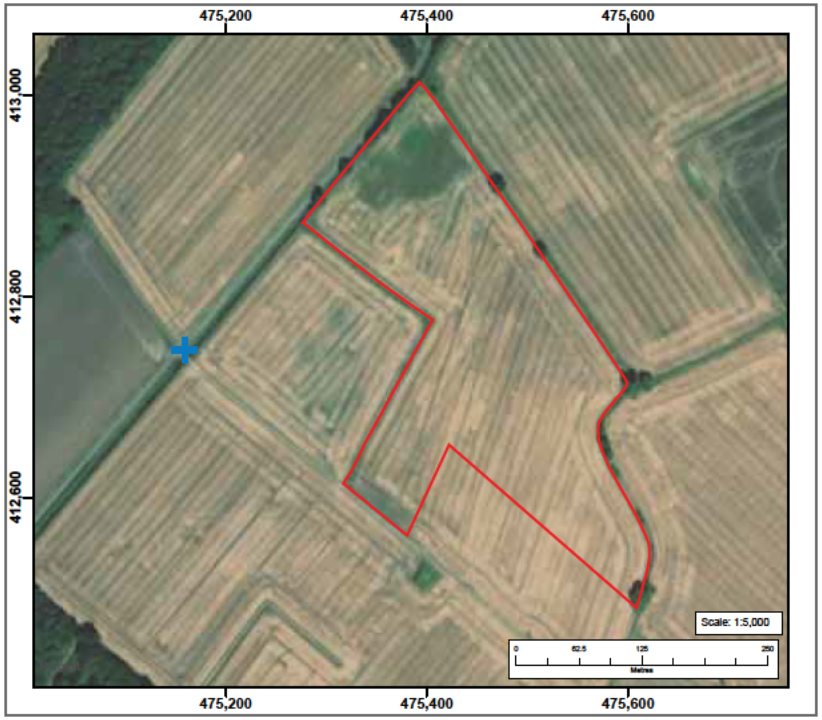

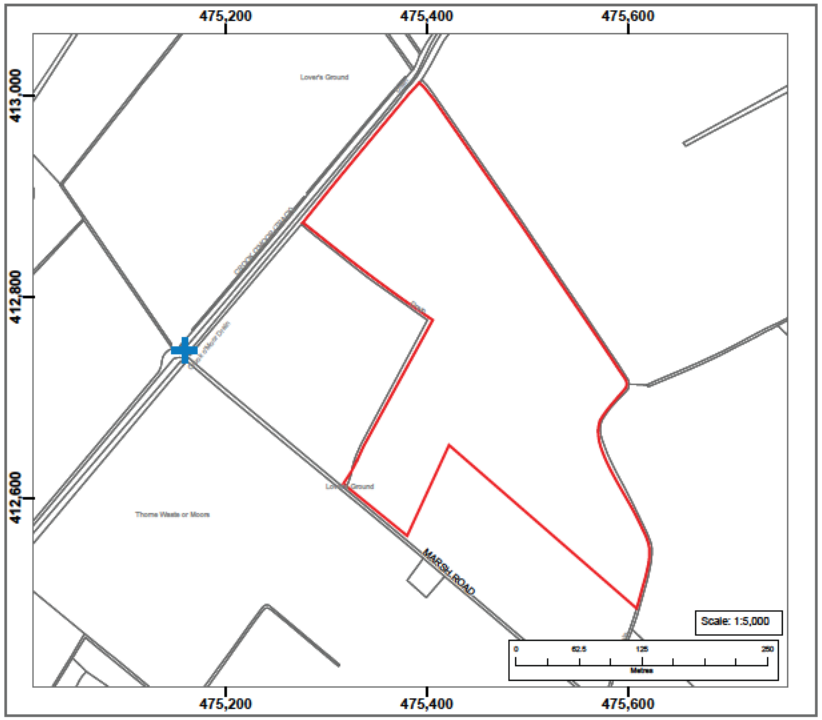

RWE Renewables UK Solar and Storage
Tween Bridge Solar Farm
Notices Publicising Section 42, 47 and 48 Consultation

Notice Location

Limits of land to be acquired or used

Location of Notice 128: 128 of 196

Description of Notice:
Unknown Owner(s) or Occupier(s) of a right granted by a Conveyance dated 28th November 1983 over and within Title HS258049

Description of Land:
Land on the South East side of Crook O'Moor Road, Thorne

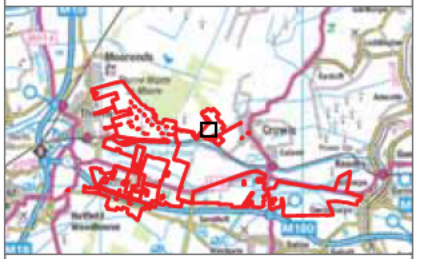

RWE

Section 42, 47 and 48 Consultation Notices
20th March 2025
Notice 128 of 196

0 62.5 125 250
Metres

Coordinate System: British National Grid Projection: Transverse Mercator Datum: OSGB 1936	© Crown copyright and database rights 2025. Ordnance Survey AC0000806122

Data Source: FGP 2025	Scale: 1:5,000	Paper Size: A3	Sheet: 139 of 215

FGP

Document Name: Section 42, 47 and 48 Consultation Notices 20.03.2025	Revision: 1
Project: Tween	Drawing Status: Final

Drawn: AC	Checked: TC	Approved: KCP	Date: 04/04/2025

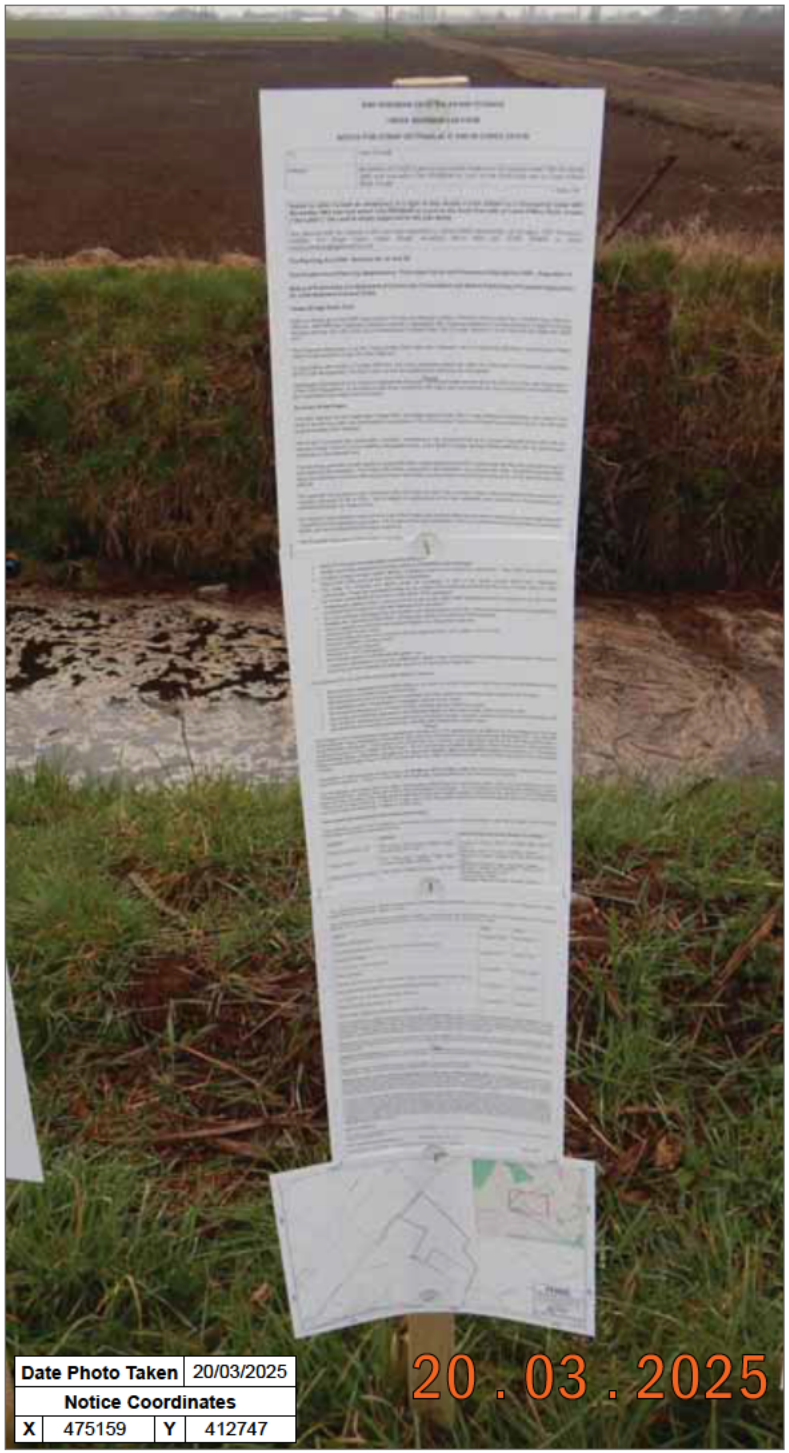

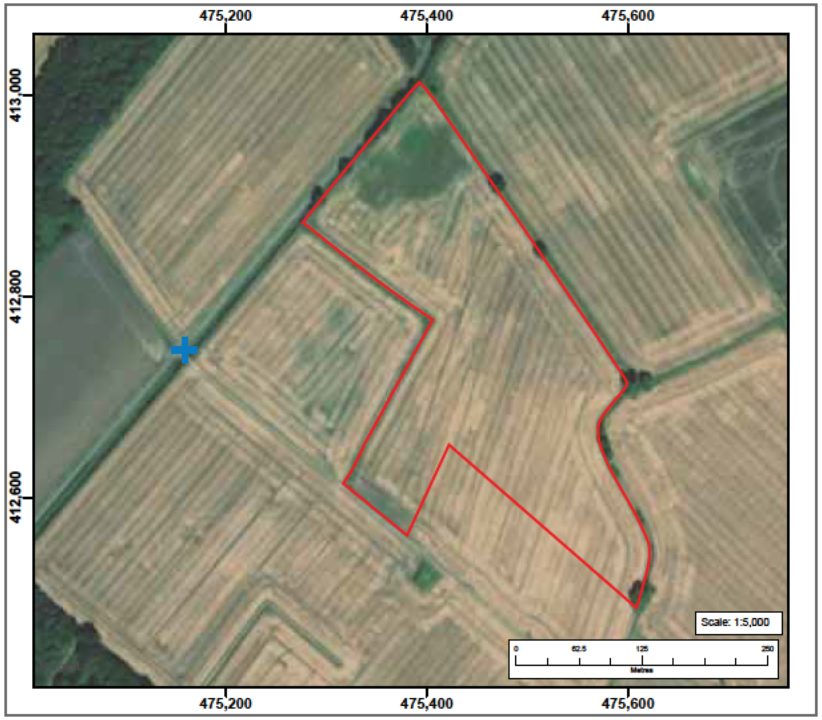

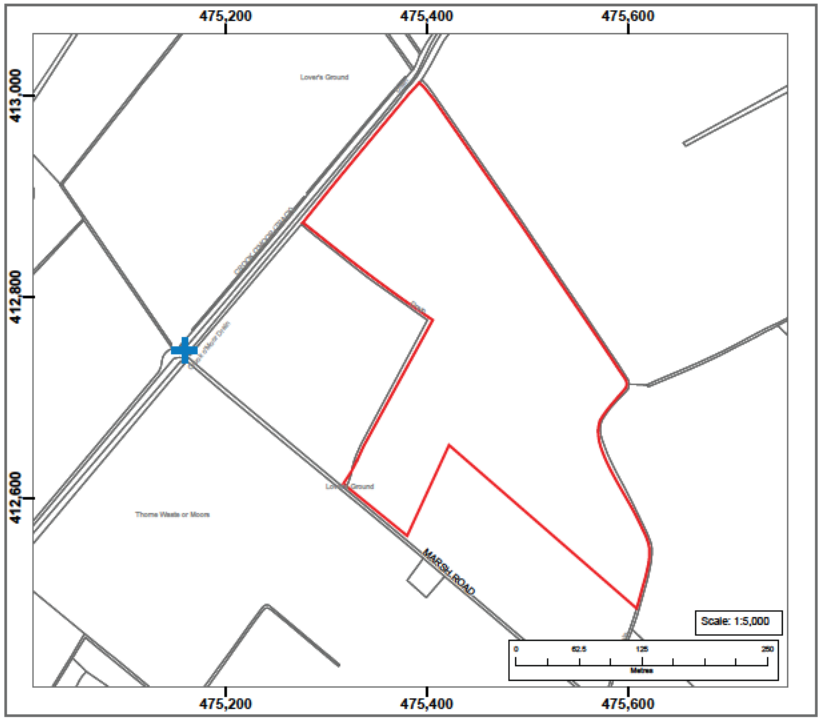

RWE Renewables UK Solar and Storage
Tween Bridge Solar Farm
Notices Publicising Section 42, 47 and 48 Consultation

Notice Location

Limits of land to be acquired or used

Location of Notice 129: 129 of 196

Description of Notice:
John Cundall as beneficiary of a right of way across a track subject to a Conveyance dated 28th November 1983 over and within Title HS258049

Description of Land:
Land on the South East side of Crook O'Moor Road, Thorne

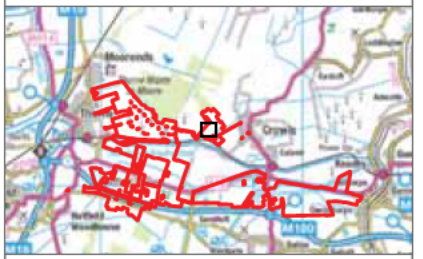

RWE

Section 42, 47 and 48 Consultation Notices
20th March 2025
Notice 129 of 196

0 62.5 125 250
Metres

Coordinate System: British National Grid Projection: Transverse Mercator Datum: OSGB 1936	© Crown copyright and database rights 2025. Ordnance Survey AC0000806122
Data Source: FGP 2025	Scale: 1:5,000
Paper Size: A3	Sheet: 140 of 215

FGP

Document Name: Section 42, 47 and 48 Consultation Notices 20.03.2025	Revision: 1
Project: Tween	Drawing Status: Final
Drawn: AC	Checked: TC
Approved: KCP	Date: 04/04/2025

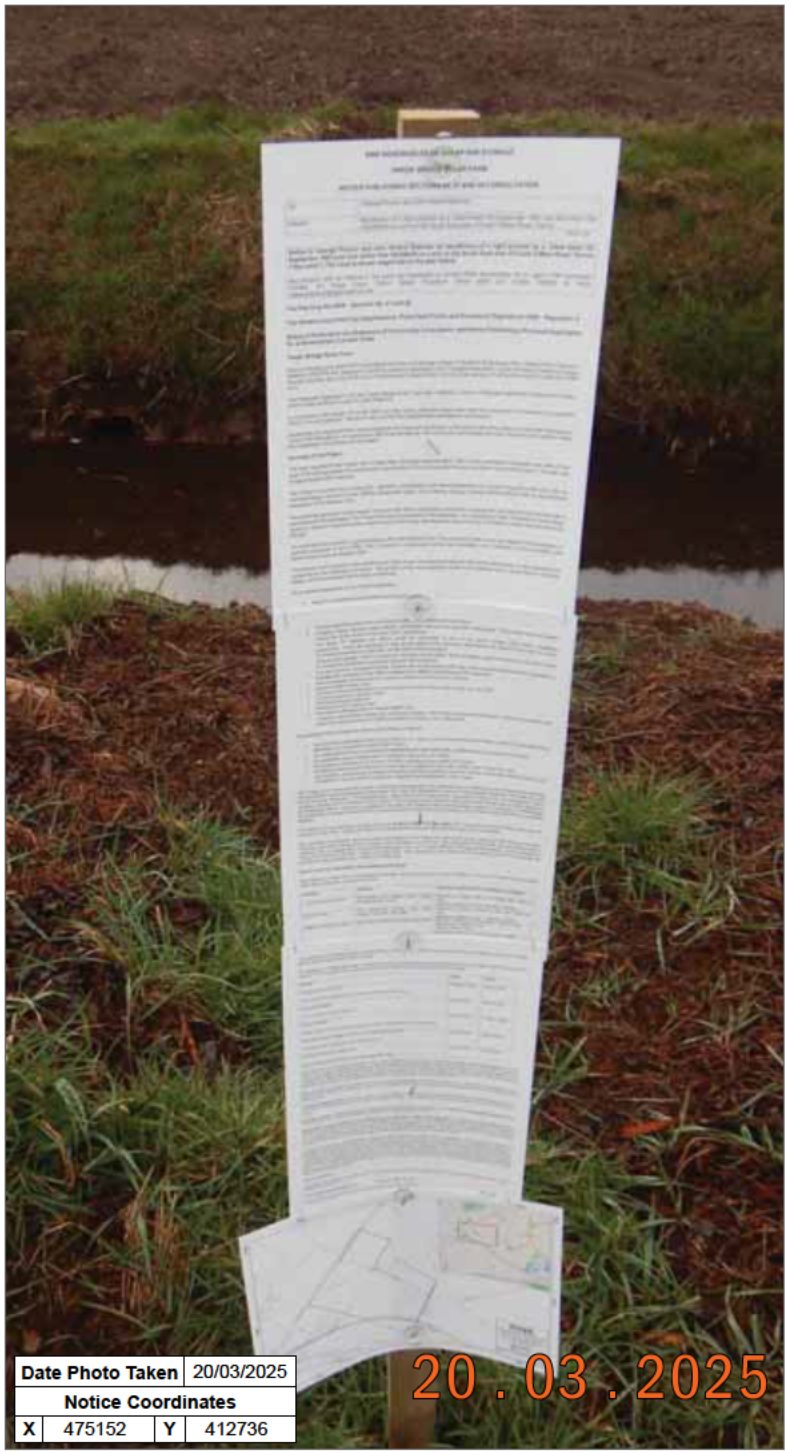

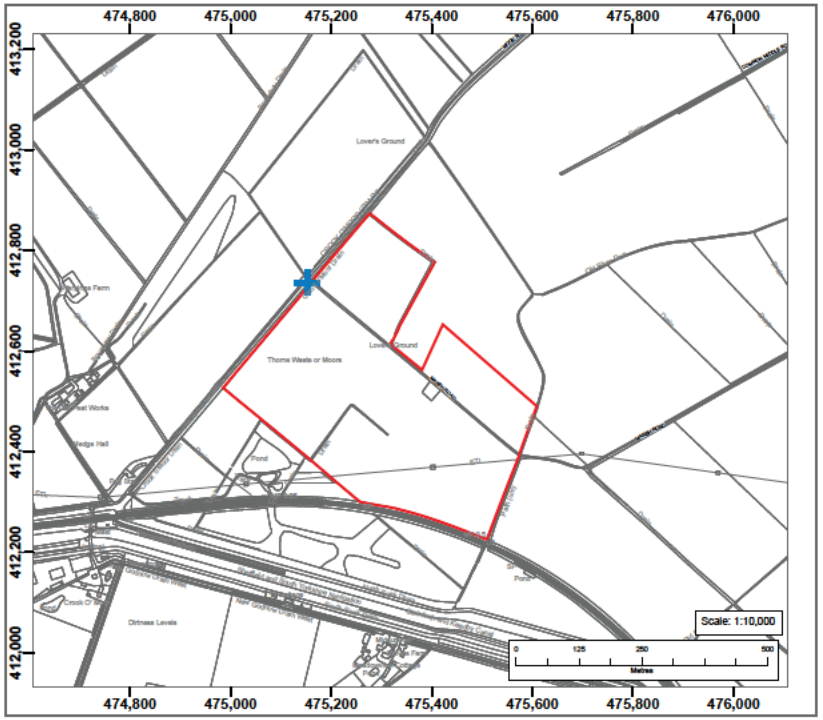

RWE Renewables UK Solar and Storage
Tween Bridge Solar Farm
Notices Publicising Section 42, 47 and 48 Consultation

Notice Location

Limits of land to be acquired or used

Location of Notice 130: 130 of 196

Description of Notice:
George Proctor and John Roland Bletcher and Others as beneficiary of a right granted by a Deed dated 7th September 1983 over and within Title HS258050

Description of Land:
Land on the South East side of Crook O'Moor Road, Thorne

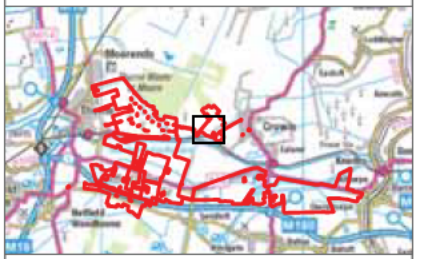

RWE

Section 42, 47 and 48 Consultation Notices
20th March 2025
Notice 130 of 196

0 125 250 500
Metres

Coordinate System: British National Grid Projection: Transverse Mercator Datum: OSGB 1936	© Crown copyright and database rights 2025. Ordnance Survey AC0000806122

Data Source: FGP 2025	Scale: 1:10,000	Paper Size: A3	Sheet: 141 of 215

FGP

Document Name: Section 42, 47 and 48 Consultation Notices 20.03.2025	Revision: 1
Project: Tween	Drawing Status: Final

Drawn: AC	Checked: TC	Approved: KCP	Date: 04/04/2025

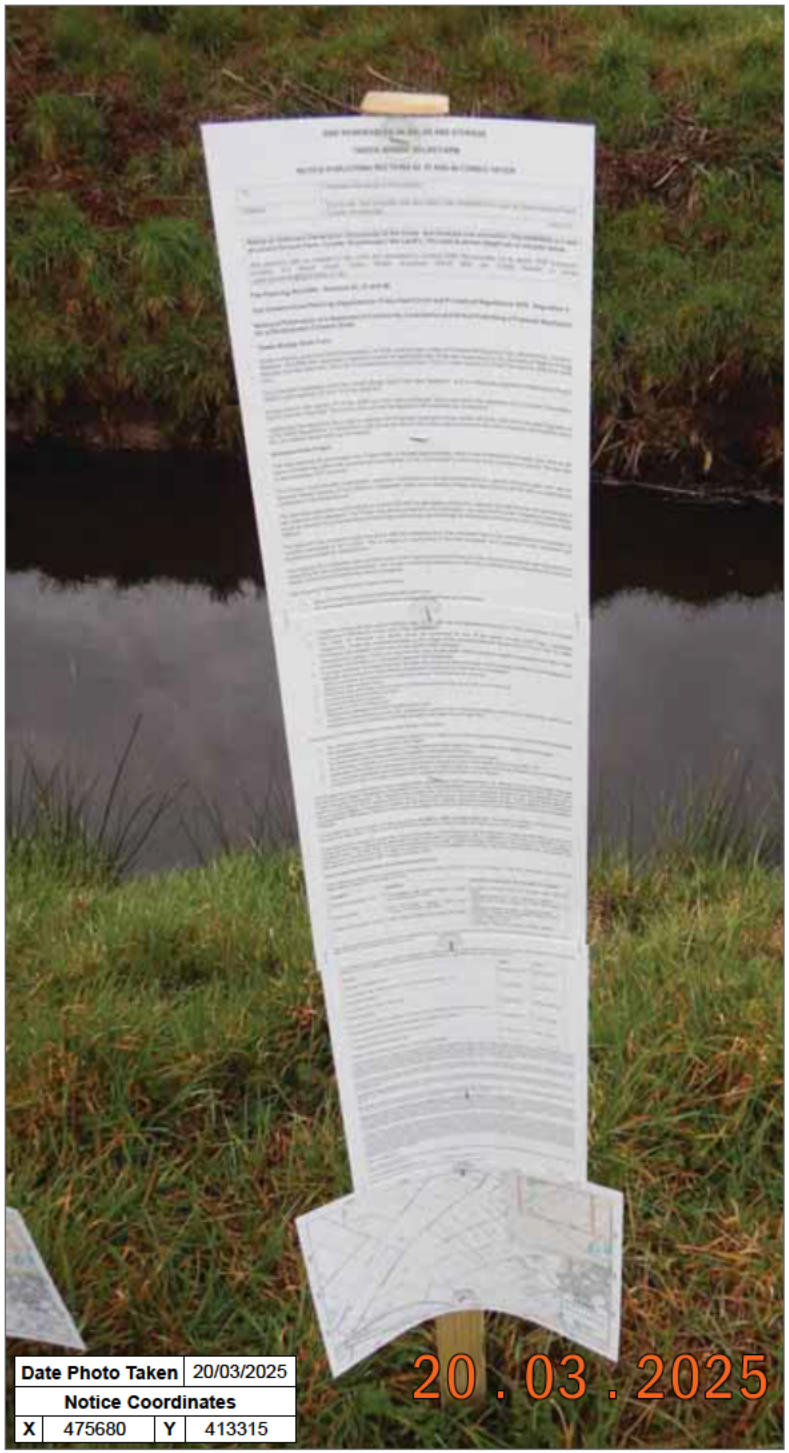

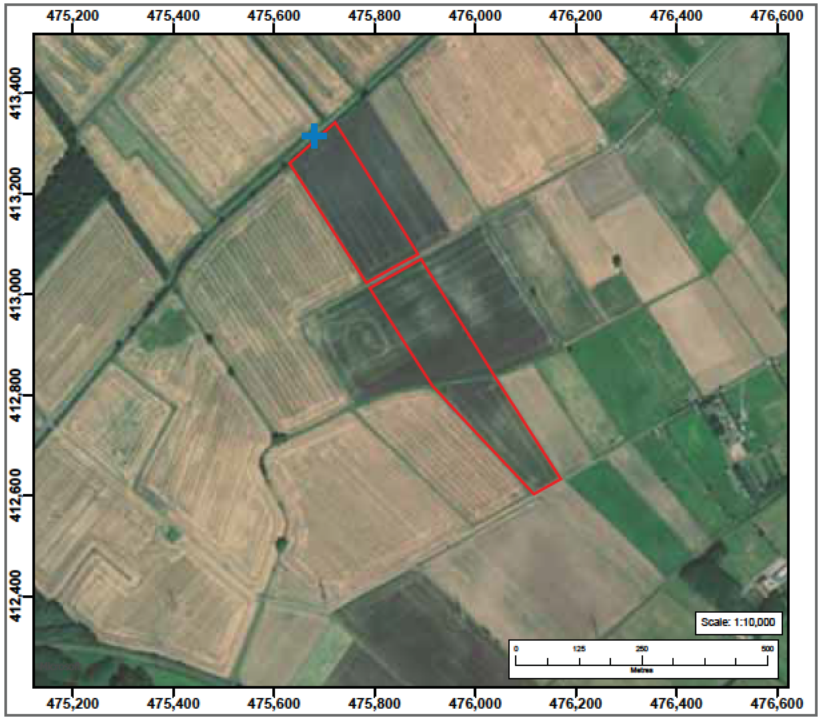

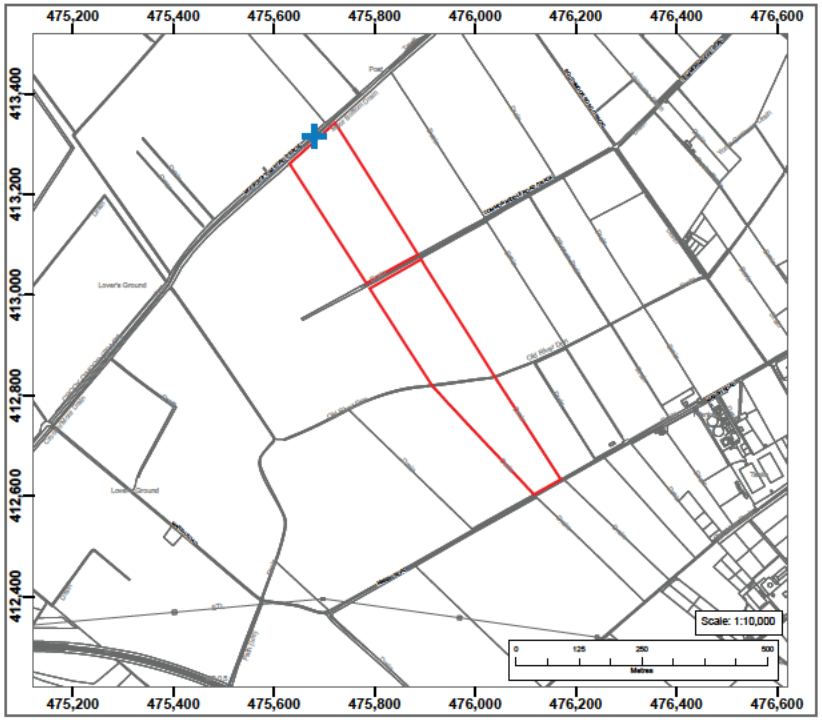

RWE Renewables UK Solar and Storage
Tween Bridge Solar Farm
Notices Publicising Section 42, 47 and 48 Consultation

Notice Location

Limits of land to be acquired or used

Location of Notice 131: 131 of 196

Description of Notice:
Unknown Owner(s) or Occupier(s) of the mines and minerals over and within Title HS405602

Description of Land:
Land at Lovers Ground Farm, Crowle, Scunthorpe

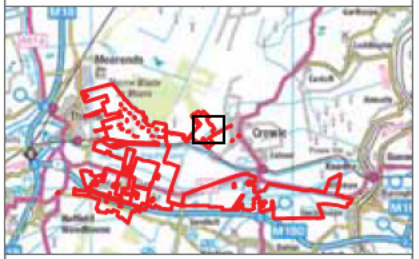

RWE

Section 42, 47 and 48 Consultation Notices
20th March 2025
Notice 131 of 196

0 125 250 500
Metres

Coordinate System: British National Grid Projection: Transverse Mercator Datum: OSGB 1936	© Crown copyright and database rights 2025. Ordnance Survey AC0000806122
Data Source: FGP 2025	Scale: 1:10,000 | Paper Size: A3 | Sheet: 142 of 215

FGP

Document Name: Section 42, 47 and 48 Consultation Notices 20.03.2025			Revision: 1
Project: Tween		Drawing Status: Final	
Drawn: AC	Checked: TC	Approved: KCP	Date: 04/04/2025



Date Photo Taken	20/03/2025		
Notice Coordinates			
X	475680	Y	413315

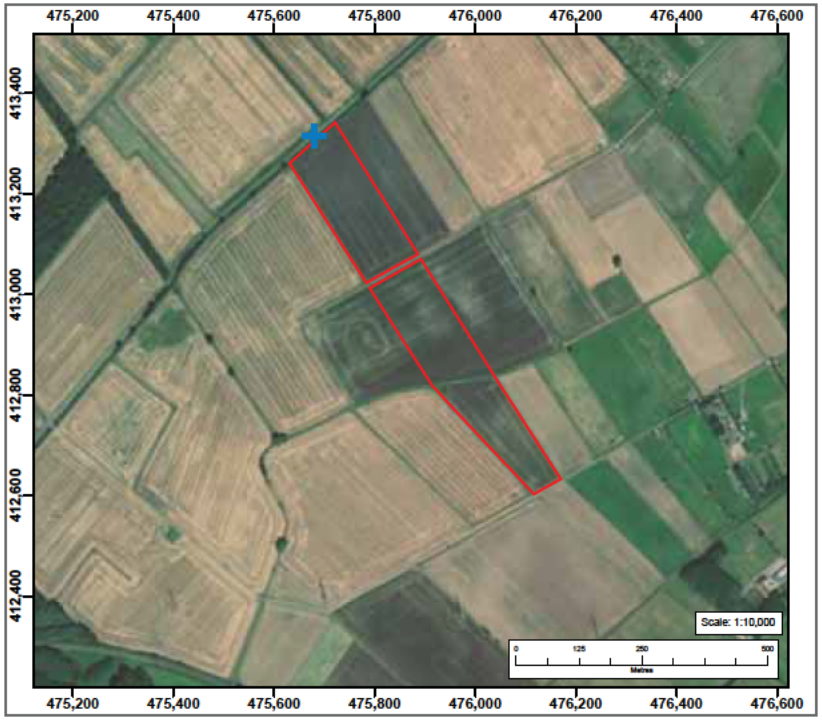

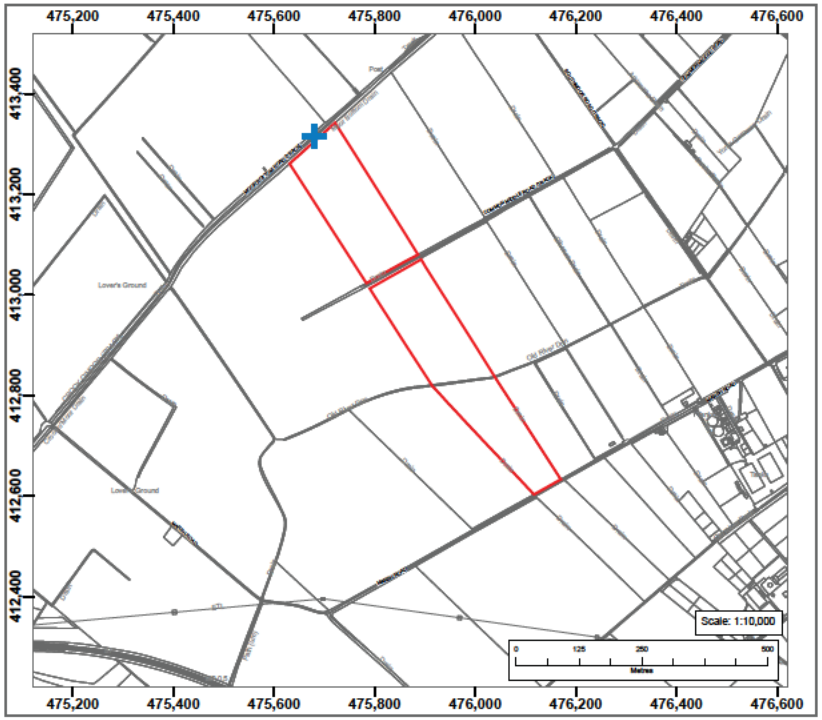

RWE Renewables UK Solar and Storage
Tween Bridge Solar Farm
Notices Publicising Section 42, 47 and 48 Consultation

Notice Location

Limits of land to be acquired or used

Location of Notice 132: 132 of 196

Description of Notice:
John Roland Bletcher, Patrick John Dill Campbell, Christopher Leslie Stevenson and Sheila Mary Hughes-Weston as beneficiaries of rights granted by a Conveyance dated 22nd December 1983 over and within Title HS405602

Description of Land:
Land at Lovers Ground Farm, Crowle, Scunthorpe

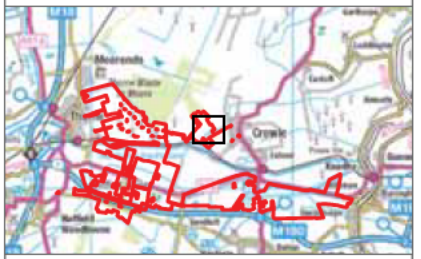

RWE

Section 42, 47 and 48 Consultation Notices
20th March 2025
Notice 132 of 196

0 125 250 500
Metres

Coordinate System: British National Grid Projection: Transverse Mercator Datum: OSGB 1936	© Crown copyright and database rights 2025. Ordnance Survey AC0000806122

Data Source: FGP 2025	Scale: 1:10,000	Paper Size: A3	Sheet: 143 of 215

FGP

Document Name: Section 42, 47 and 48 Consultation Notices 20.03.2025			Revision: 1
Project: Tween		Drawing Status: Final	
Drawn: AC	Checked: TC	Approved: KCP	Date: 04/04/2025

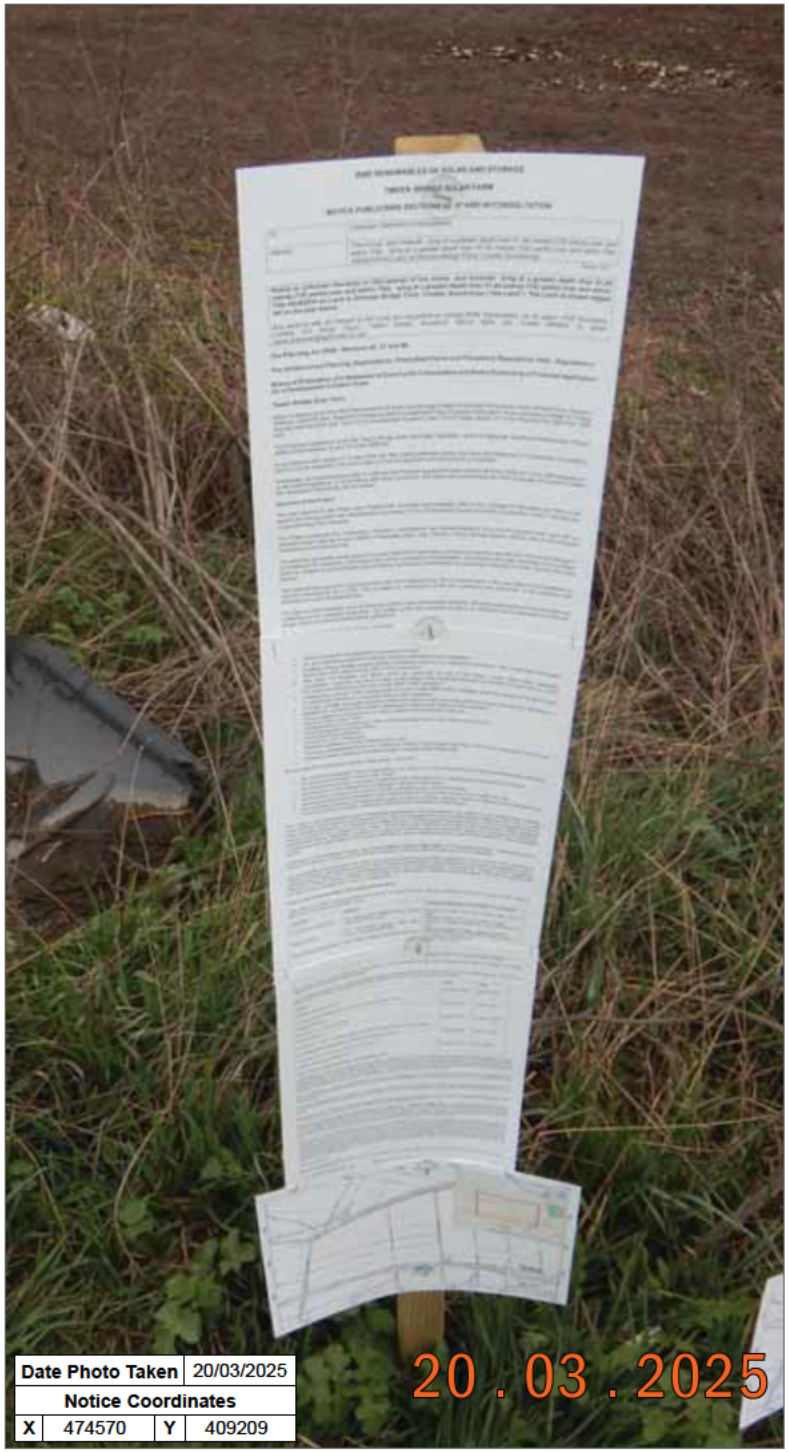

Date Photo Taken	20/03/2025		
Notice Coordinates			
X	474570	Y	409209

RWE Renewables UK Solar and Storage
Tween Bridge Solar Farm
Notices Publicising Section 42, 47 and 48 Consultation

Notice Location

Limits of land to be acquired or used

Location of Notice 133: 133 of 196

Description of Notice:
Unknown Owner(s) or Occupier(s) of the mines and minerals lying at a greater depth than 91.44 metres (100 yards) over and within Title lying at a greater depth than 91.44 metres (100 yards) over and within Title HS382534

Description of Land:
Land at Dirtness Bridge Farm, Crowle, Scunthorpe

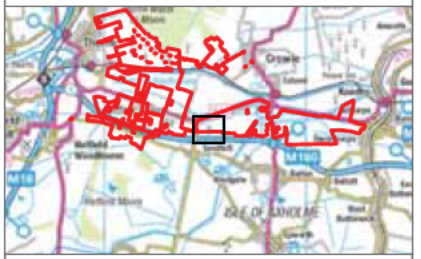

RWE

Section 42, 47 and 48 Consultation Notices
20th March 2025
Notice 133 of 196

0 125 250 500 Metres

Coordinate System: British National Grid Projection: Transverse Mercator Datum: OSGB 1936	© Crown copyright and database rights 2025. Ordnance Survey AC0000806122

Data Source: FGP 2025	Scale: 1:10,000	Paper Size: A3	Sheet: 144 of 215

FGP

Document Name: Section 42, 47 and 48 Consultation Notices 20.03.2025	Revision: 1
Project: Tween	Drawing Status: Final

Drawn: AC	Checked: TC	Approved: KCP	Date: 04/04/2025

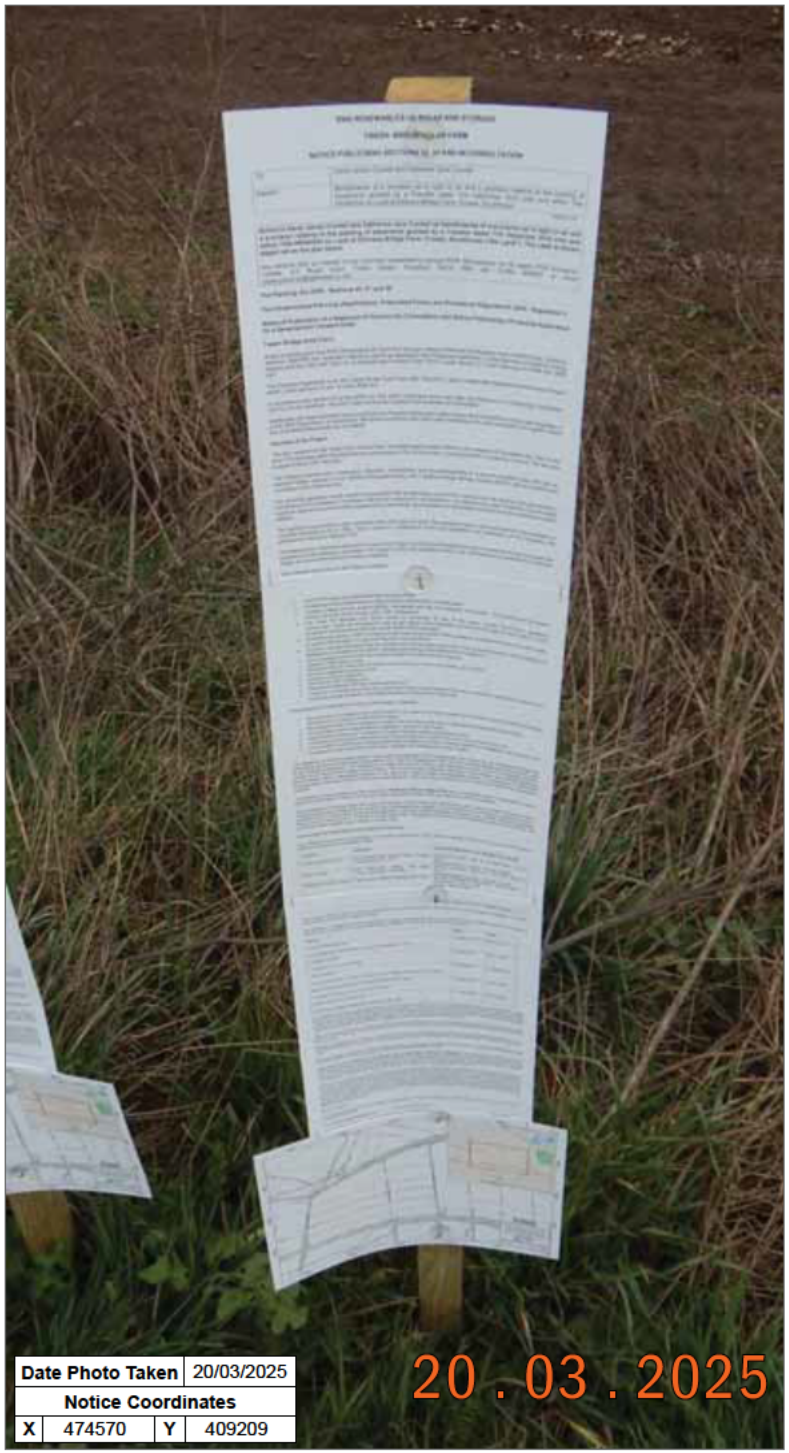

RWE Renewables UK Solar and Storage
Tween Bridge Solar Farm
Notices Publicising Section 42, 47 and 48 Consultation

Notice Location

Limits of land to be acquired or used

Location of Notice 134: 134 of 196

Description of Notice:
David James Cundall and Catherine Jane Cundall as beneficiaries of a provision as to light or air and a provision relating to the passing of easements granted by a Transfer dated 17th December 2015 over and within Title HS382534

Description of Land:
Land at Dirtness Bridge Farm, Crowle, Scunthorpe

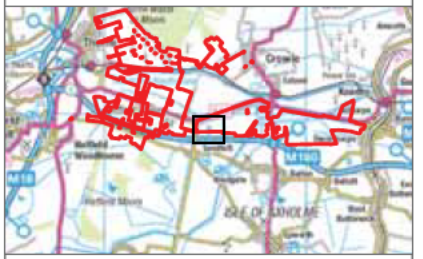

RWE

Section 42, 47 and 48 Consultation Notices
20th March 2025
Notice 134 of 196

0 125 250 500
Metres

Coordinate System: British National Grid Projection: Transverse Mercator Datum: OSGB 1936	© Crown copyright and database rights 2025. Ordnance Survey AC0000806122

Data Source: FGP 2025	Scale: 1:10,000	Paper Size: A3	Sheet: 145 of 215

FGP

Document Name: Section 42, 47 and 48 Consultation Notices 20.03.2025	Revision: 1
Project: Tween	Drawing Status: Final

Drawn: AC	Checked: TC	Approved: KCP	Date: 04/04/2025

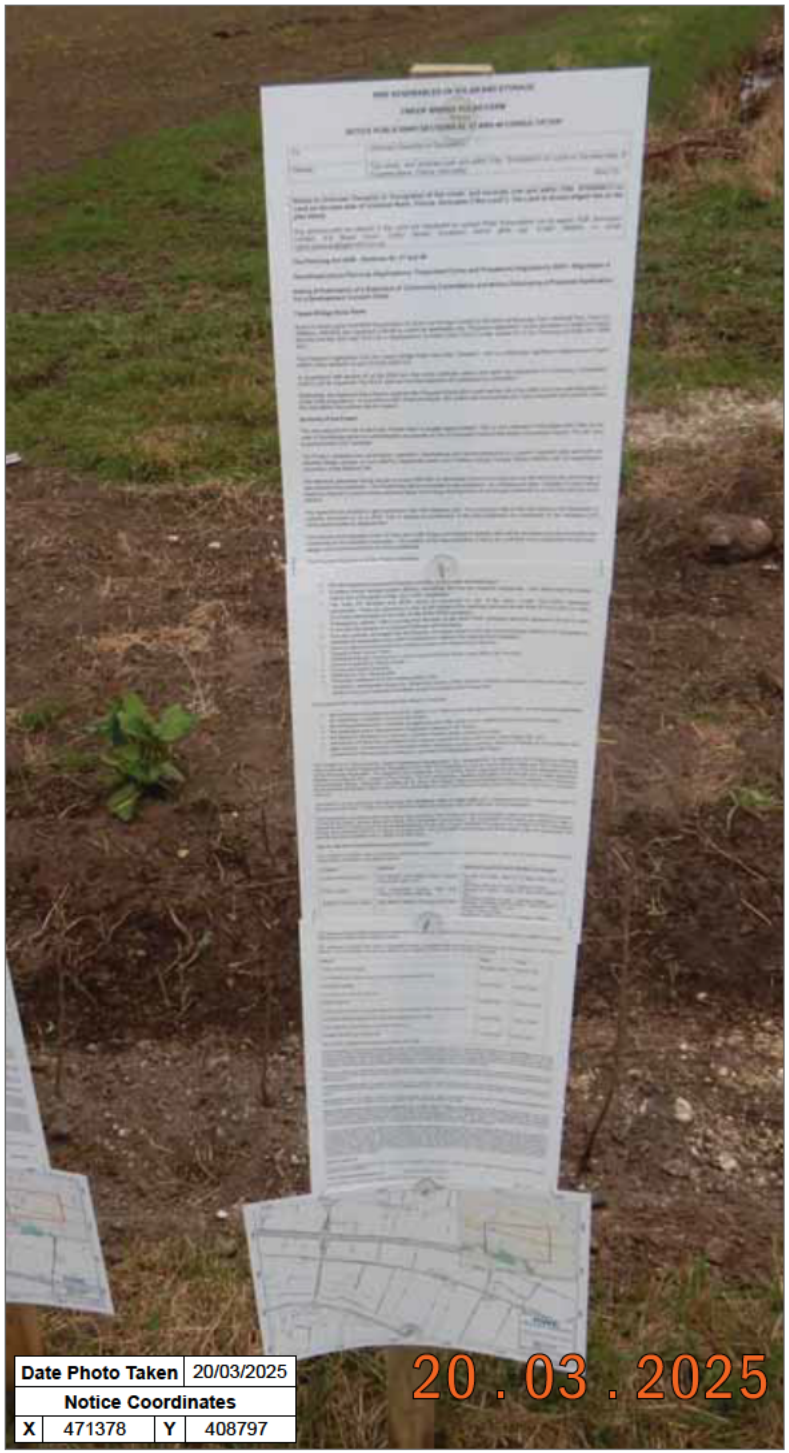

Date Photo Taken	20/03/2025		
Notice Coordinates			
X	471378	Y	408797

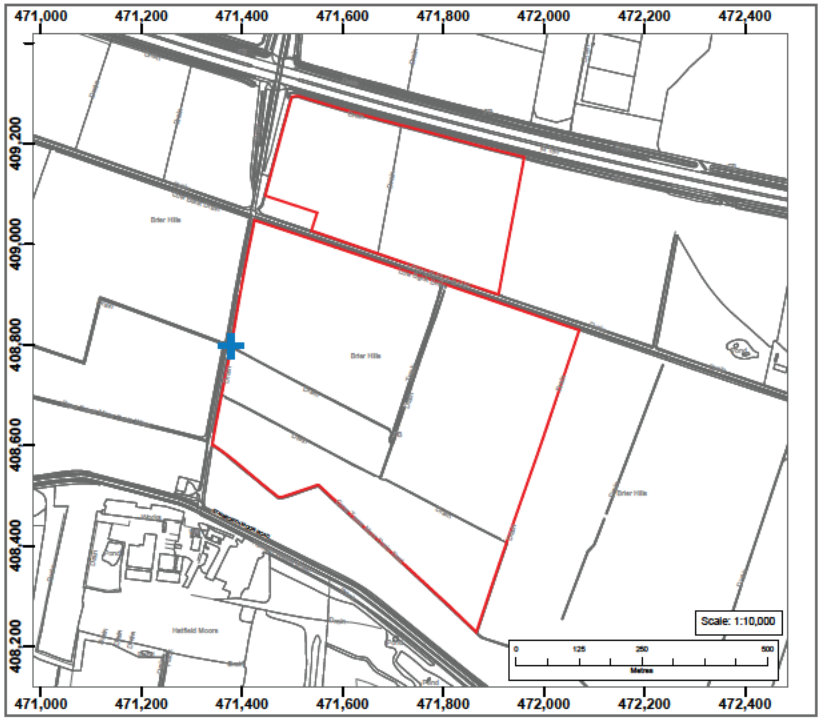

RWE Renewables UK Solar and Storage
Tween Bridge Solar Farm
Notices Publicising Section 42, 47 and 48 Consultation

Notice Location

Limits of land to be acquired or used

Location of Notice 135: 135 of 196 (Location 1 of 2)

Description of Notice:
Unknown Owner(s) or Occupier(s) of the mines and minerals over and within Title SYK550613

Description of Land:
Land on the east side of Crowtree Bank, Thorne, Doncaster

RWE

Section 42, 47 and 48 Consultation Notices
20th March 2025
Notice 135 of 196

0 125 250 500 Metres

Coordinate System: British National Grid Projection: Transverse Mercator Datum: OSGB 1936	© Crown copyright and database rights 2025. Ordnance Survey AC0000806122

Data Source: FGP 2025	Scale: 1:10,000	Paper Size: A3	Sheet: 146 of 215

FGP

Document Name: Section 42, 47 and 48 Consultation Notices 20.03.2025	Revision: 1
Project: Tween	Drawing Status: Final

Drawn: AC	Checked: TC	Approved: KCP	Date: 04/04/2025

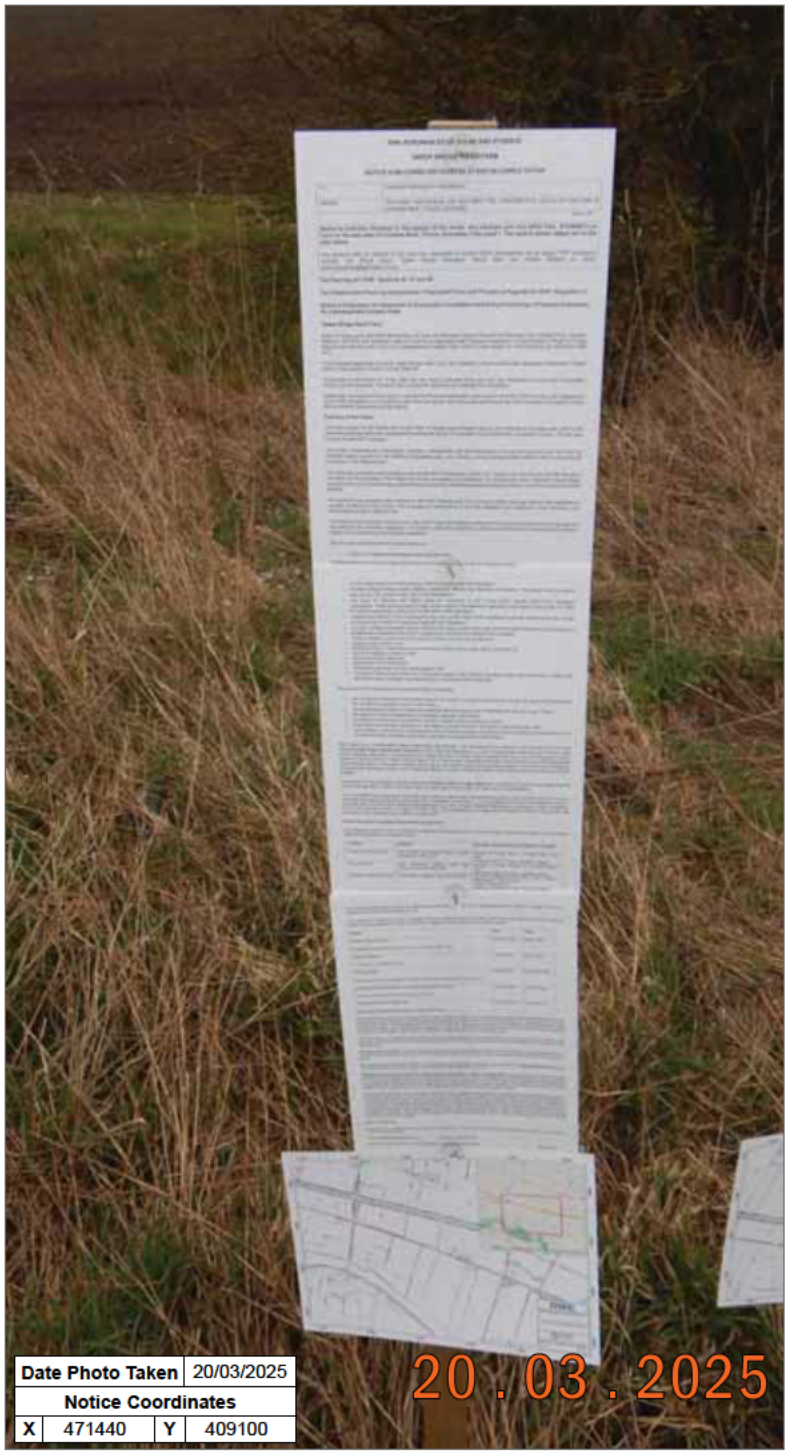

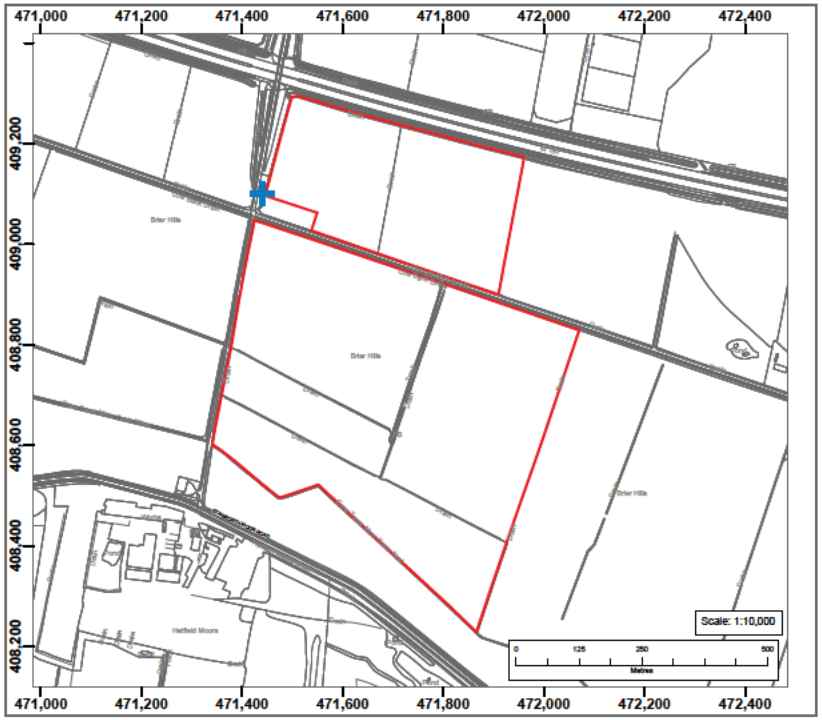

RWE Renewables UK Solar and Storage
Tween Bridge Solar Farm
Notices Publicising Section 42, 47 and 48 Consultation

Notice Location

Limits of land to be acquired or used

Location of Notice 135: 135 of 196 (Location 2 of 2)

Description of Notice:
Unknown Owner(s) or Occupier(s) of the mines and minerals over and within Title SYK550613

Description of Land:
Land on the east side of Crowtree Bank, Thorne, Doncaster

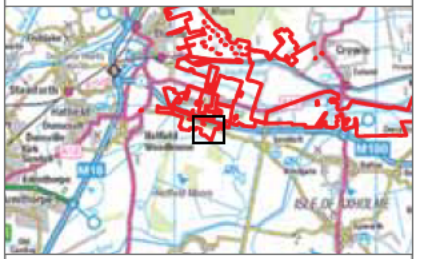

RWE

Section 42, 47 and 48 Consultation Notices
20th March 2025
Notice 135 of 196

0 125 250 500
Metres

Coordinate System: British National Grid Projection: Transverse Mercator Datum: OSGB 1936	© Crown copyright and database rights 2025. Ordnance Survey AC0000806122

Data Source: FGP 2025	Scale: 1:10,000	Paper Size: A3	Sheet: 147 of 215

FGP

Document Name: Section 42, 47 and 48 Consultation Notices 20.03.2025	Revision: 1
Project: Tween	Drawing Status: Final

Drawn: AC	Checked: TC	Approved: KCP	Date: 04/04/2025

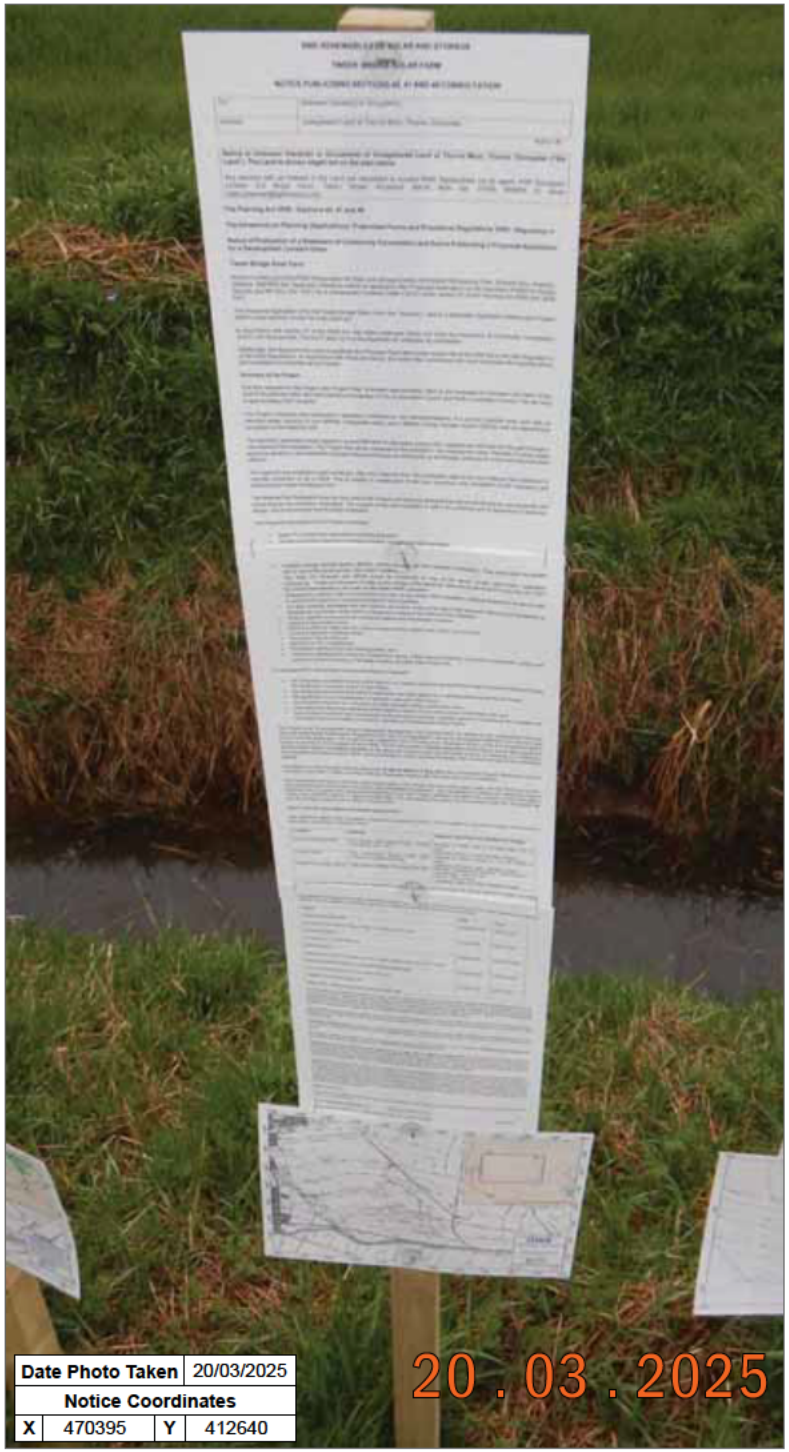

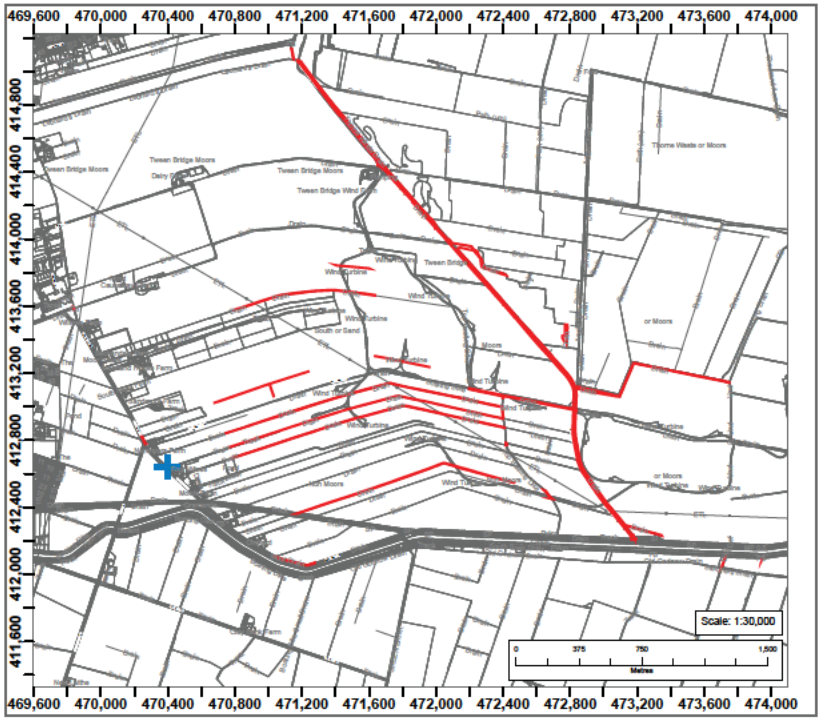

RWE Renewables UK Solar and Storage
Tween Bridge Solar Farm
Notices Publicising Section 42, 47 and 48 Consultation

Notice Location

Limits of land to be acquired or used

Location of Notice 136: 136 of 196

Description of Notice:
Unknown Owner(s) or Occupier(s) of Unregistered Land at Thorne Moor, Thorne, Doncaster

Description of Land:
Unknown Owner(s) or Occupier(s) of Unregistered Land at Thorne Moor, Thorne, Doncaster

RWE

Section 42, 47 and 48 Consultation Notices
20th March 2025
Notice 136 of 196

0 375 750 1,500
Metres

Coordinate System: British National Grid Projection: Transverse Mercator Datum: OSGB 1936	© Crown copyright and database rights 2025. Ordnance Survey AC0000806122
Data Source: FGP 2025	Scale: 1:30,000
Paper Size: A3	Sheet: 148 of 215

FGP

Document Name: Section 42, 47 and 48 Consultation Notices 20.03.2025	Revision: 1
Project: Tween	Drawing Status: Final
Drawn: AC	Checked: TC
Approved: KCP	Date: 04/04/2025

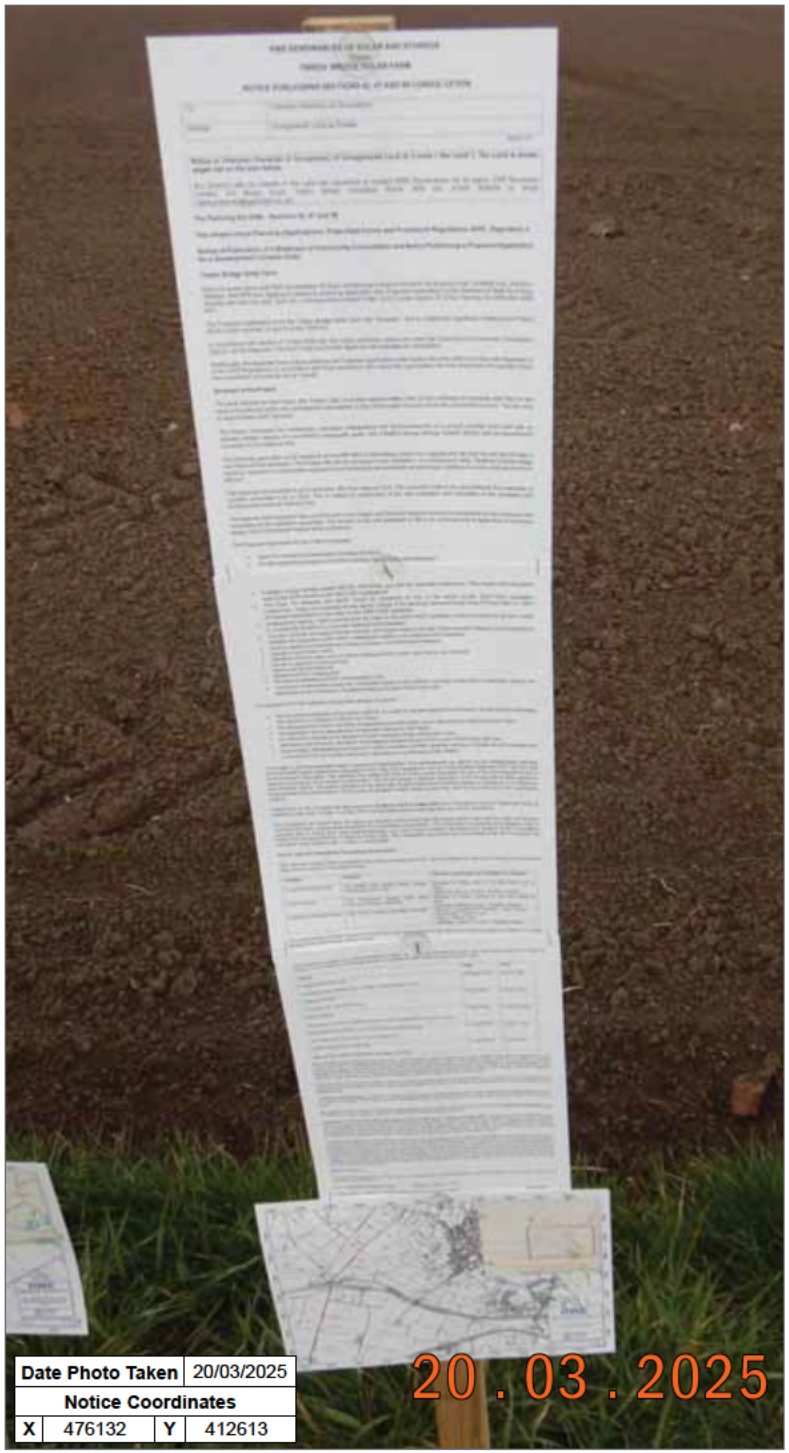

Date Photo Taken	20/03/2025		
Notice Coordinates			
X	476132	Y	412613

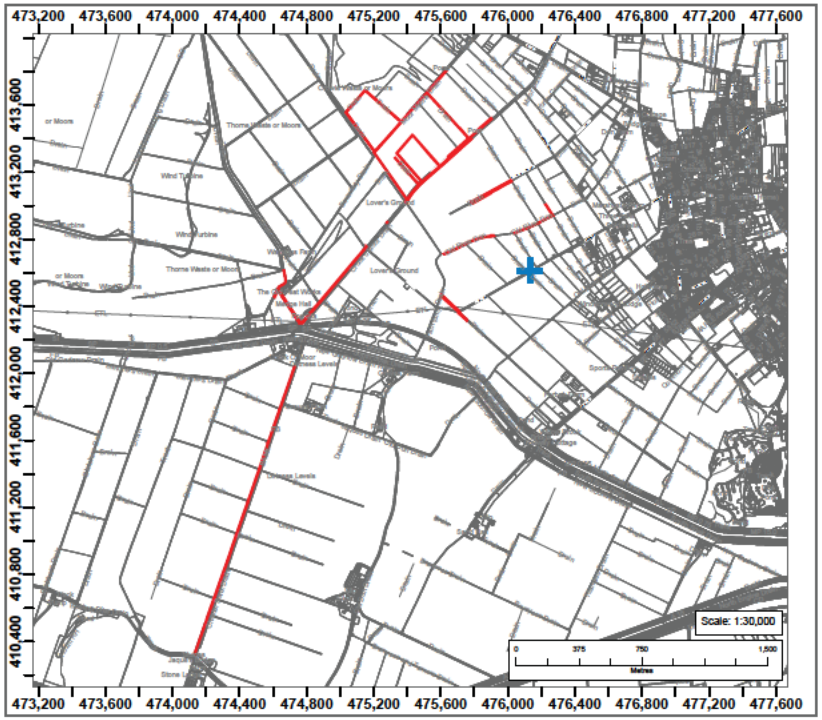

RWE Renewables UK Solar and Storage
Tween Bridge Solar Farm
Notices Publicising Section 42, 47 and 48 Consultation

Notice Location

Limits of land to be acquired or used

Location of Notice 137: 137 of 196

Description of Notice:
Unknown Owner(s) or Occupier(s) of Unregistered Land at Crowle

Description of Land:
Unknown Owner(s) or Occupier(s) of Unregistered Land at Crowle

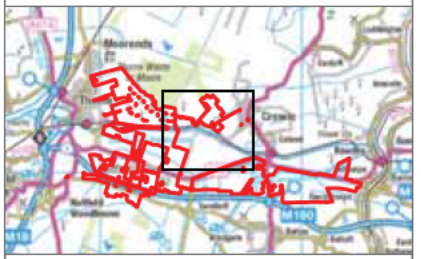

RWE

Section 42, 47 and 48 Consultation Notices
20th March 2025
Notice 137 of 196

0 375 750 1,500
Metres

Coordinate System: British National Grid Projection: Transverse Mercator Datum: OSGB 1936	© Crown copyright and database rights 2025. Ordnance Survey AC0000806122

Data Source: FGP 2025	Scale: 1:30,000	Paper Size: A3	Sheet: 149 of 215

FGP

Document Name: Section 42, 47 and 48 Consultation Notices 20.03.2025	Revision: 1
Project: Tween	Drawing Status: Final

Drawn: AC	Checked: TC	Approved: KCP	Date: 04/04/2025

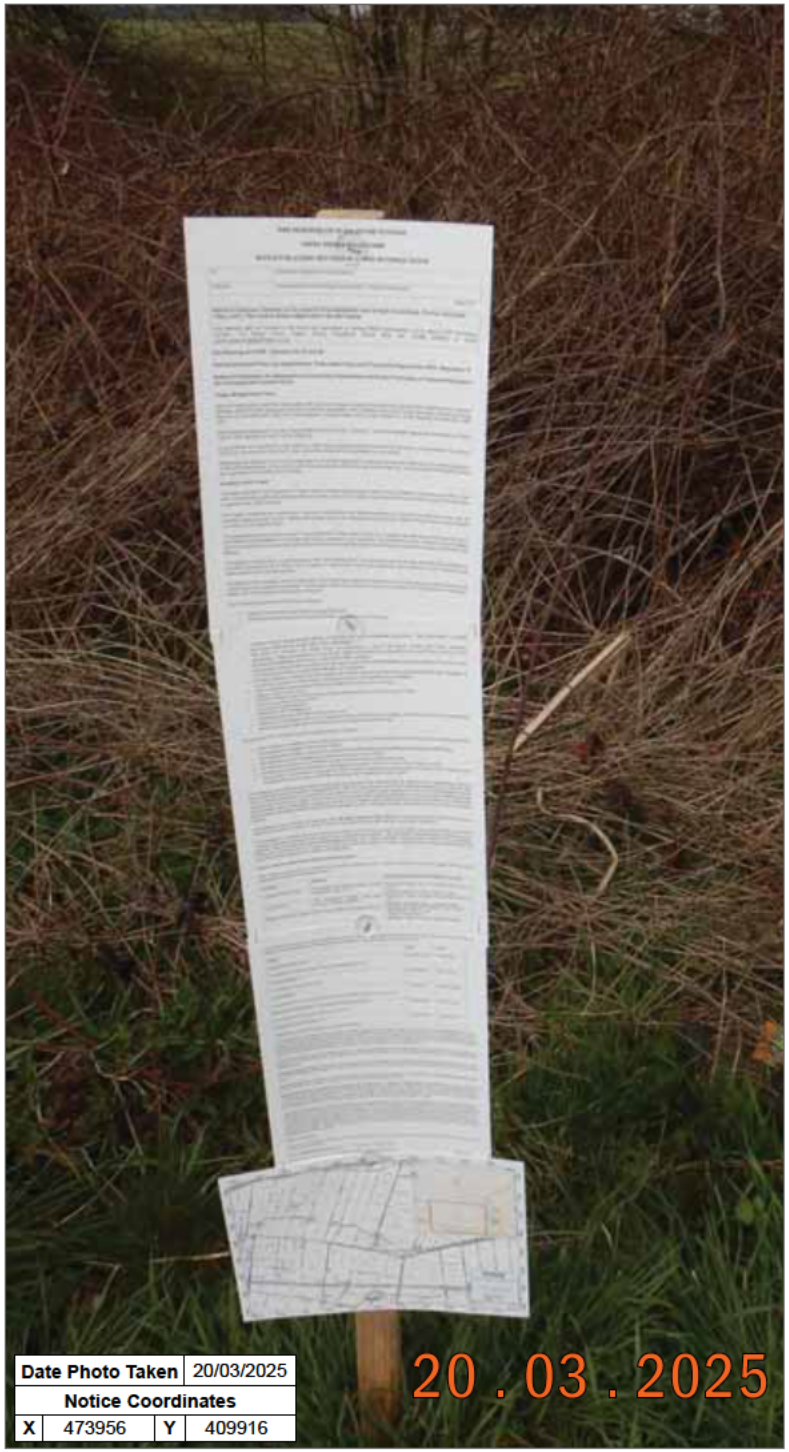

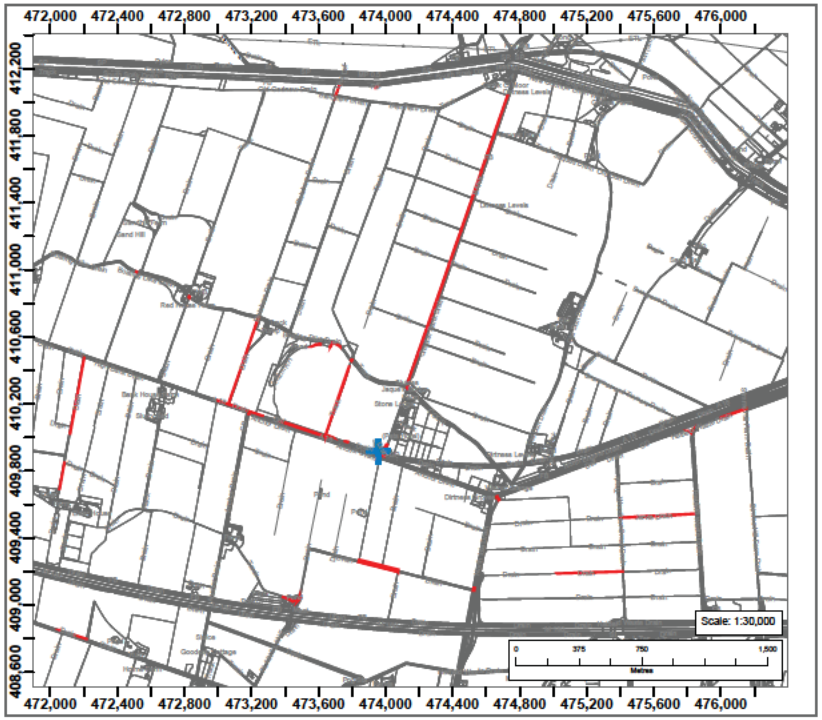

RWE Renewables UK Solar and Storage
Tween Bridge Solar Farm
Notices Publicising Section 42, 47 and 48 Consultation

Notice Location

Limits of land to be acquired or used

Location of Notice 138: 138 of 196

Description of Notice:
Unknown Owner(s) or Occupier(s) of Unregistered Land at High Levels Bank, Thorne, Doncaster

Description of Land:
Unknown Owner(s) or Occupier(s) of Unregistered Land at High Levels Bank, Thorne, Doncaster

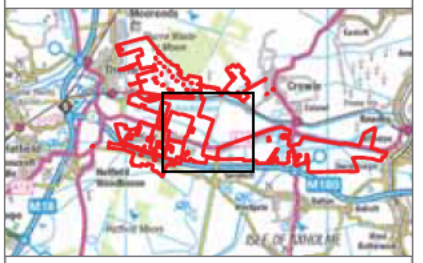

RWE

Section 42, 47 and 48 Consultation Notices
20th March 2025
Notice 138 of 196

0 375 750 1,500
Metres

Coordinate System: British National Grid Projection: Transverse Mercator Datum: OSGB 1936	© Crown copyright and database rights 2025. Ordnance Survey AC0000806122

Data Source: FGP 2025	Scale: 1:30,000	Paper Size: A3	Sheet: 150 of 215

FGP

Document Name: Section 42, 47 and 48 Consultation Notices 20.03.2025	Revision: 1
Project: Tween	Drawing Status: Final

Drawn: AC	Checked: TC	Approved: KCP	Date: 04/04/2025

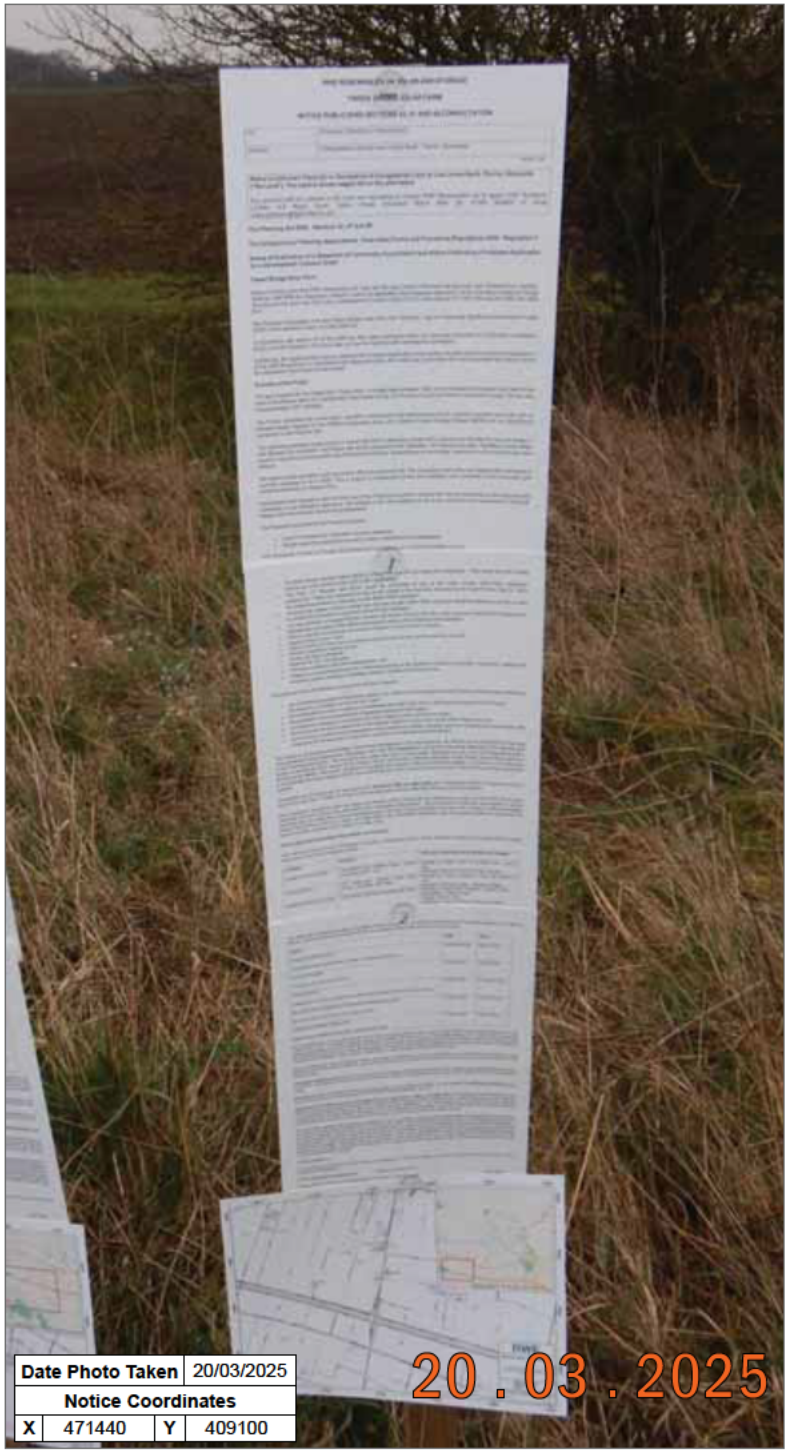

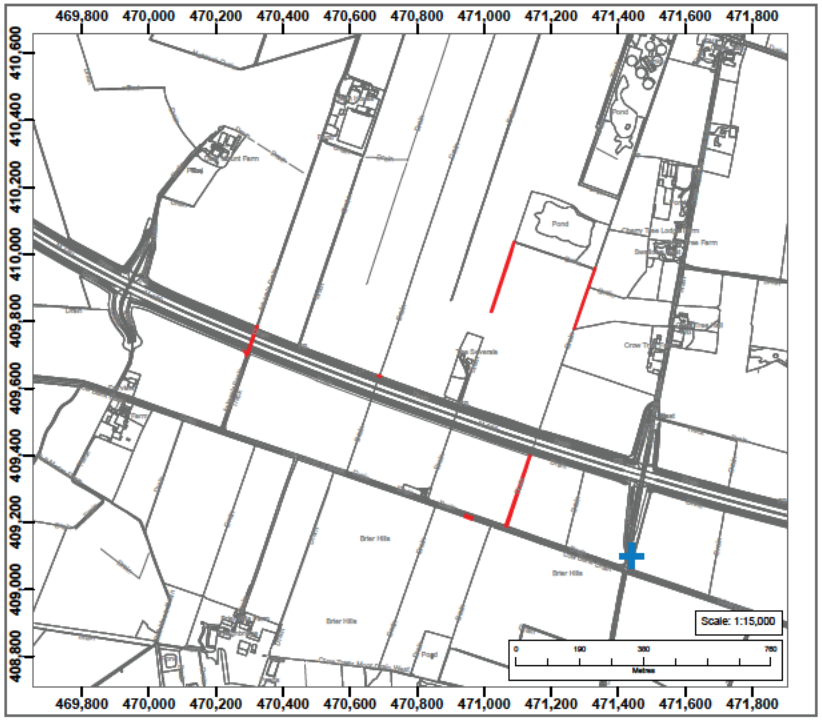

RWE Renewables UK Solar and Storage
Tween Bridge Solar Farm
Notices Publicising Section 42, 47 and 48 Consultation

Notice Location

Limits of land to be acquired or used

Location of Notice 139: 139 of 196

Description of Notice:
Unknown Owner(s) or Occupier(s) of Unregistered Land at Low Levels Bank,
Thorne, Doncaster

Description of Land:
Unknown Owner(s) or Occupier(s) of Unregistered Land at Low Levels Bank, Thorne, Doncaster

RWE

Section 42, 47 and 48 Consultation Notices
20th March 2025
Notice 139 of 196

0 190 380 760
Metres

Coordinate System: British National Grid Projection: Transverse Mercator Datum: OSGB 1936	© Crown copyright and database rights 2025. Ordnance Survey AC0000806122

Data Source: FGP 2025	Scale: 1:15,000	Paper Size: A3	Sheet: 151 of 215

FGP

Document Name: Section 42, 47 and 48 Consultation Notices 20.03.2025	Revision: 1
Project: Tween	Drawing Status: Final

Drawn: AC	Checked: TC	Approved: KCP	Date: 04/04/2025

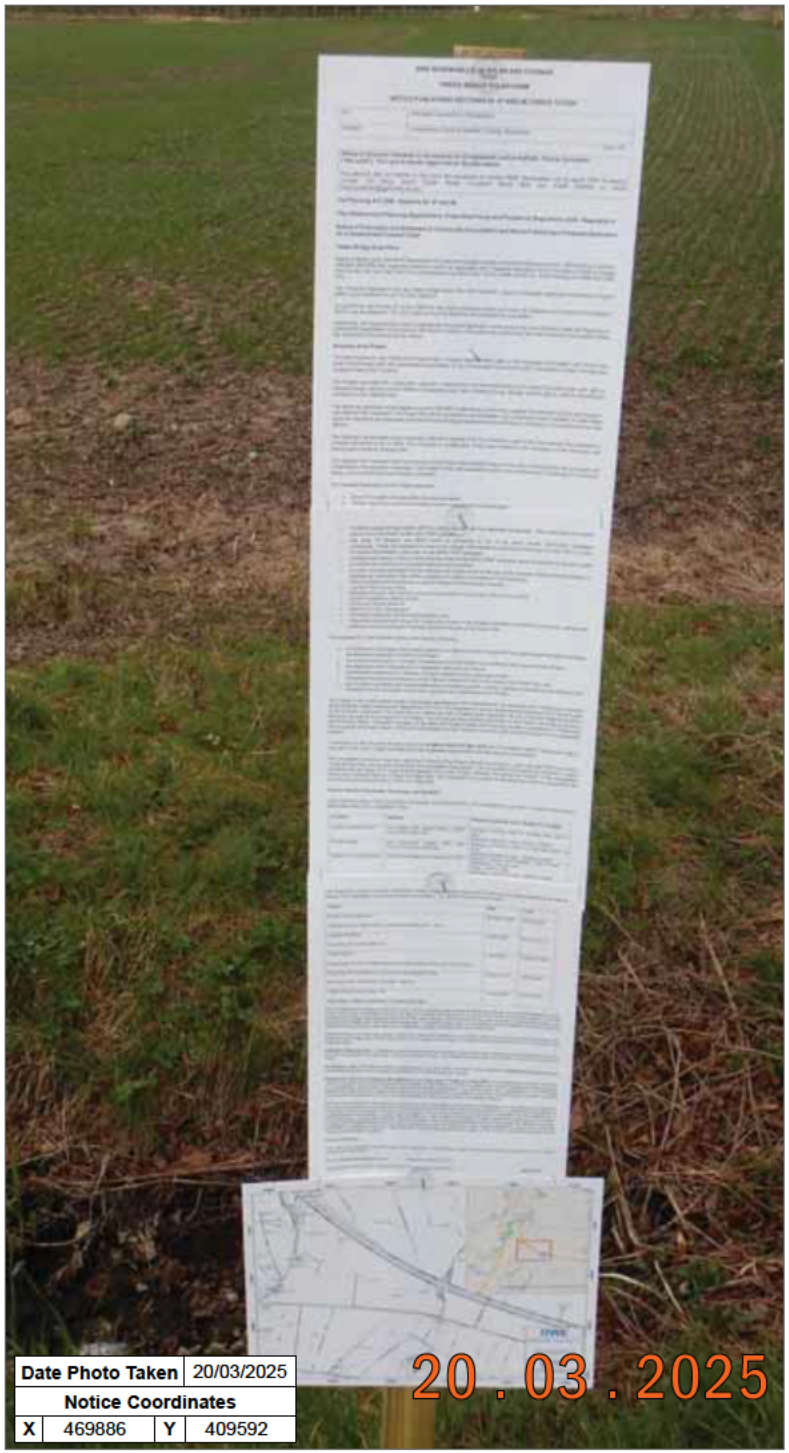

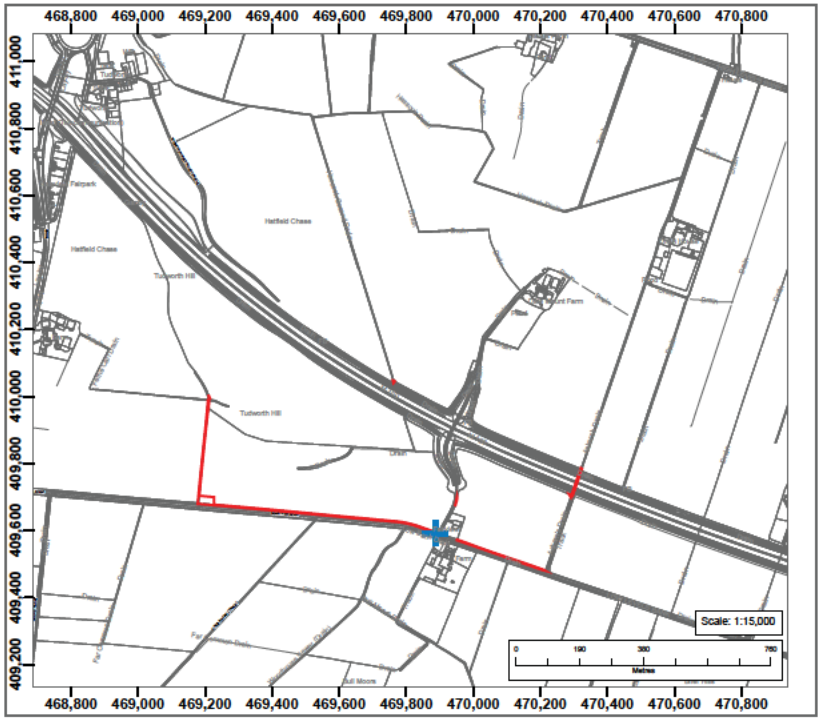

RWE Renewables UK Solar and Storage
Tween Bridge Solar Farm
Notices Publicising Section 42, 47 and 48 Consultation

Notice Location

Limits of land to be acquired or used

Location of Notice 140: 140 of 196

Description of Notice:
Unknown Owner(s) or Occupier(s) of Unregistered Land at Hatfield, Thorne, Doncaster

Description of Land:
Unknown Owner(s) or Occupier(s) of Unregistered Land at Hatfield, Thorne, Doncaster

RWE

Section 42, 47 and 48 Consultation Notices
20th March 2025
Notice 140 of 196

0 190 380 760
Metres

Coordinate System: British National Grid Projection: Transverse Mercator Datum: OSGB 1936	© Crown copyright and database rights 2025. Ordnance Survey AC0000806122

Data Source: FGP 2025	Scale: 1:15,000	Paper Size: A3	Sheet: 152 of 215

FGP

Document Name: Section 42, 47 and 48 Consultation Notices 20.03.2025	Revision: 1
Project: Tween	Drawing Status: Final

Drawn: AC	Checked: TC	Approved: KCP	Date: 04/04/2025

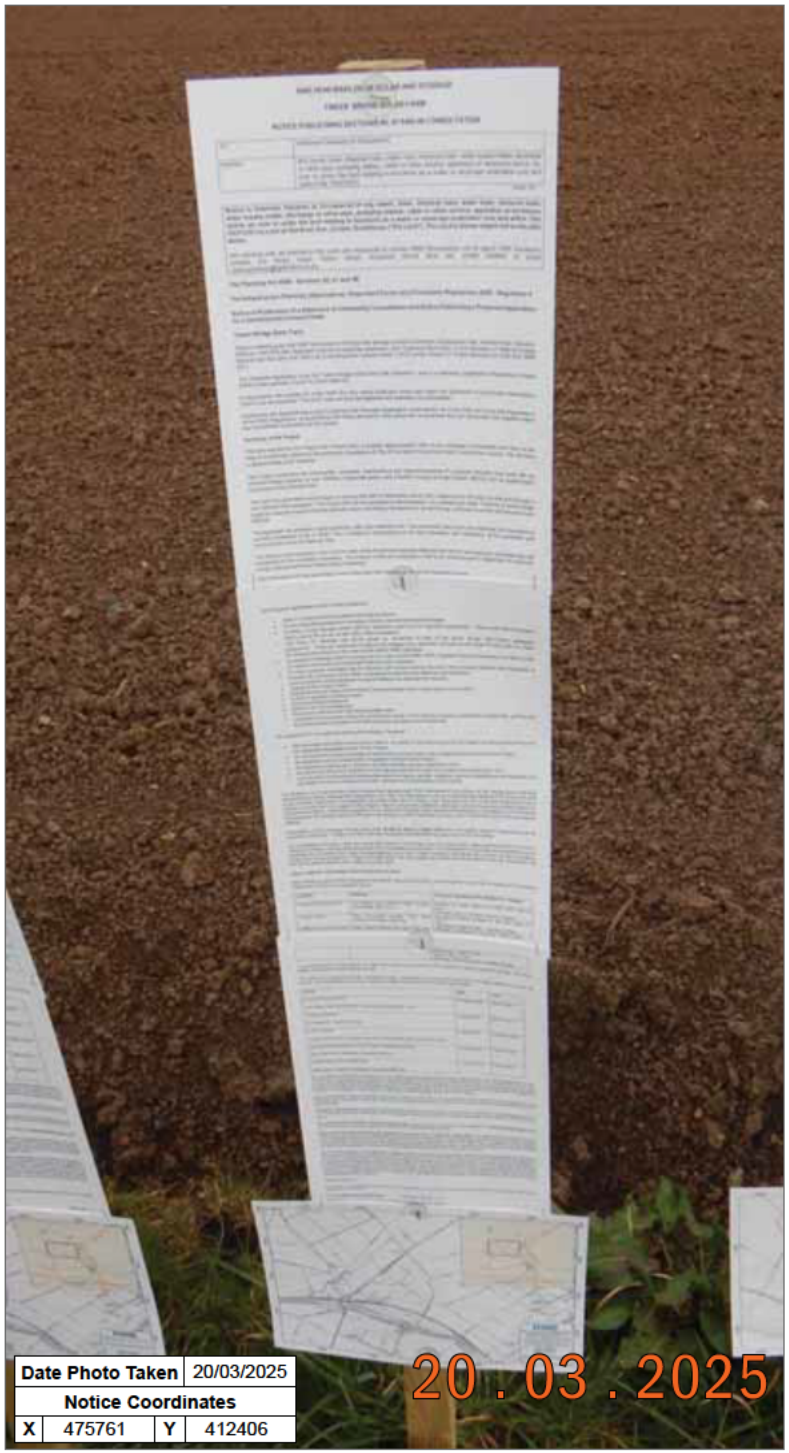

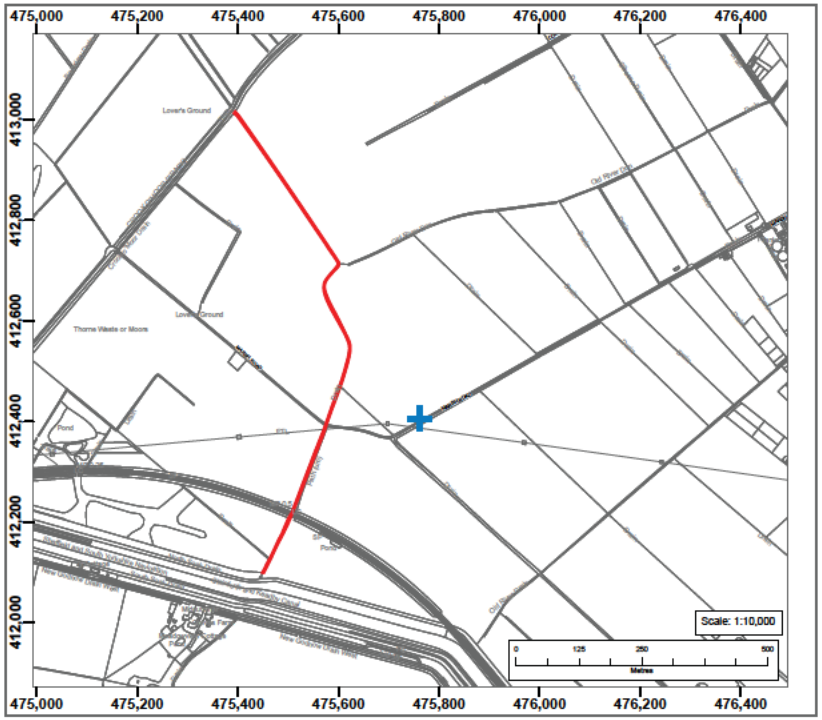

RWE Renewables UK Solar and Storage
Tween Bridge Solar Farm
Notices Publicising Section 42, 47 and 48 Consultation

Notice Location

Limits of land to be acquired or used

Location of Notice 141: 141 of 196

Description of Notice:
Unknown Owner(s) or Occupier(s) of any sewer, drain, disposal main, water main, resource main, water supply intake, discharge or other pipe, pumping station, cable or other service, apparatus or accessory laid in, on, over or under the land relating to functions as a water or sewerage undertaker over and within Title HS373151

Description of Land:
Land at Old River Don, Crowle, Scunthorpe

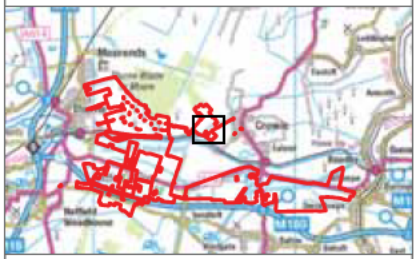

RWE

Section 42, 47 and 48 Consultation Notices
20th March 2025
Notice 141 of 196

0 125 250 500
Metres

Coordinate System: British National Grid Projection: Transverse Mercator Datum: OSGB 1936	© Crown copyright and database rights 2025. Ordnance Survey AC0000806122

Data Source: FGP 2025	Scale: 1:10,000	Paper Size: A3	Sheet: 153 of 215

FGP

Document Name: Section 42, 47 and 48 Consultation Notices 20.03.2025	Revision: 1
Project: Tween	Drawing Status: Final

Drawn: AC	Checked: TC	Approved: KCP	Date: 04/04/2025

Date Photo Taken	20/03/2025		
Notice Coordinates			
X	475761	Y	412406

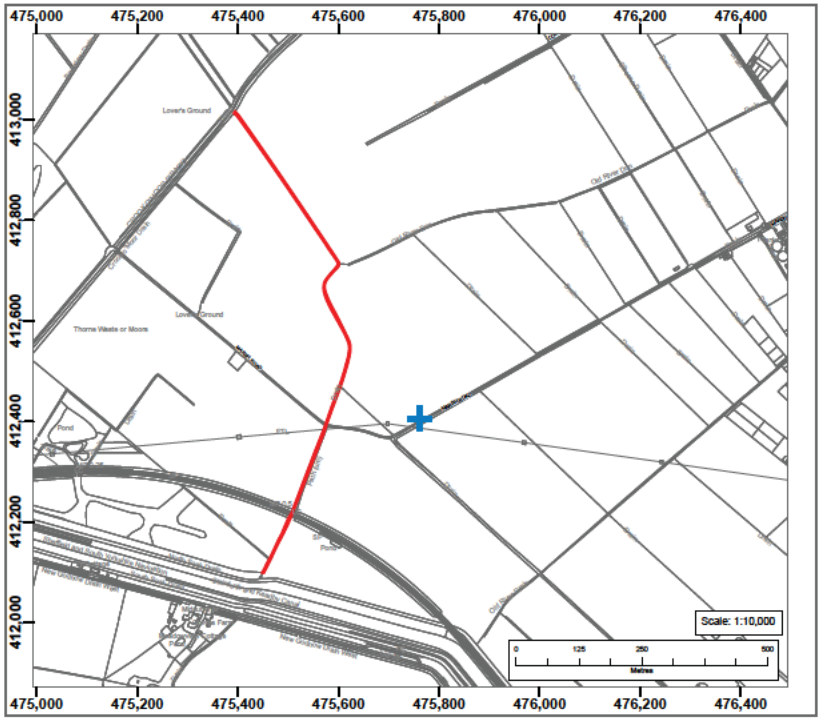

RWE Renewables UK Solar and Storage
Tween Bridge Solar Farm
Notices Publicising Section 42, 47 and 48 Consultation

Notice Location

Limits of land to be acquired or used

Location of Notice 142: 142 of 196

Description of Notice:
Unknown Owner(s) or Occupier(s) of the mines and minerals over and within Title HS373151

Description of Land:
Land at Old River Don, Crowle, Scunthorpe

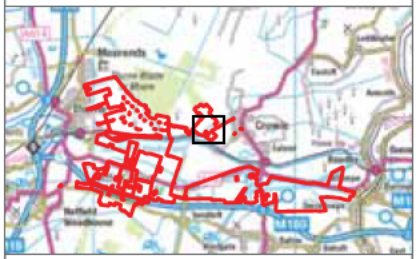

RWE

Section 42, 47 and 48 Consultation Notices
20th March 2025
Notice 142 of 196

0 125 250 500
Metres

Coordinate System: British National Grid Projection: Transverse Mercator Datum: OSGB 1936	© Crown copyright and database rights 2025. Ordnance Survey AC0000806122

Data Source: FGP 2025	Scale: 1:10,000	Paper Size: A3	Sheet: 154 of 215

FGP

Document Name: Section 42, 47 and 48 Consultation Notices 20.03.2025	Revision: 1
Project: Tween	Drawing Status: Final

Drawn: AC	Checked: TC	Approved: KCP	Date: 04/04/2025

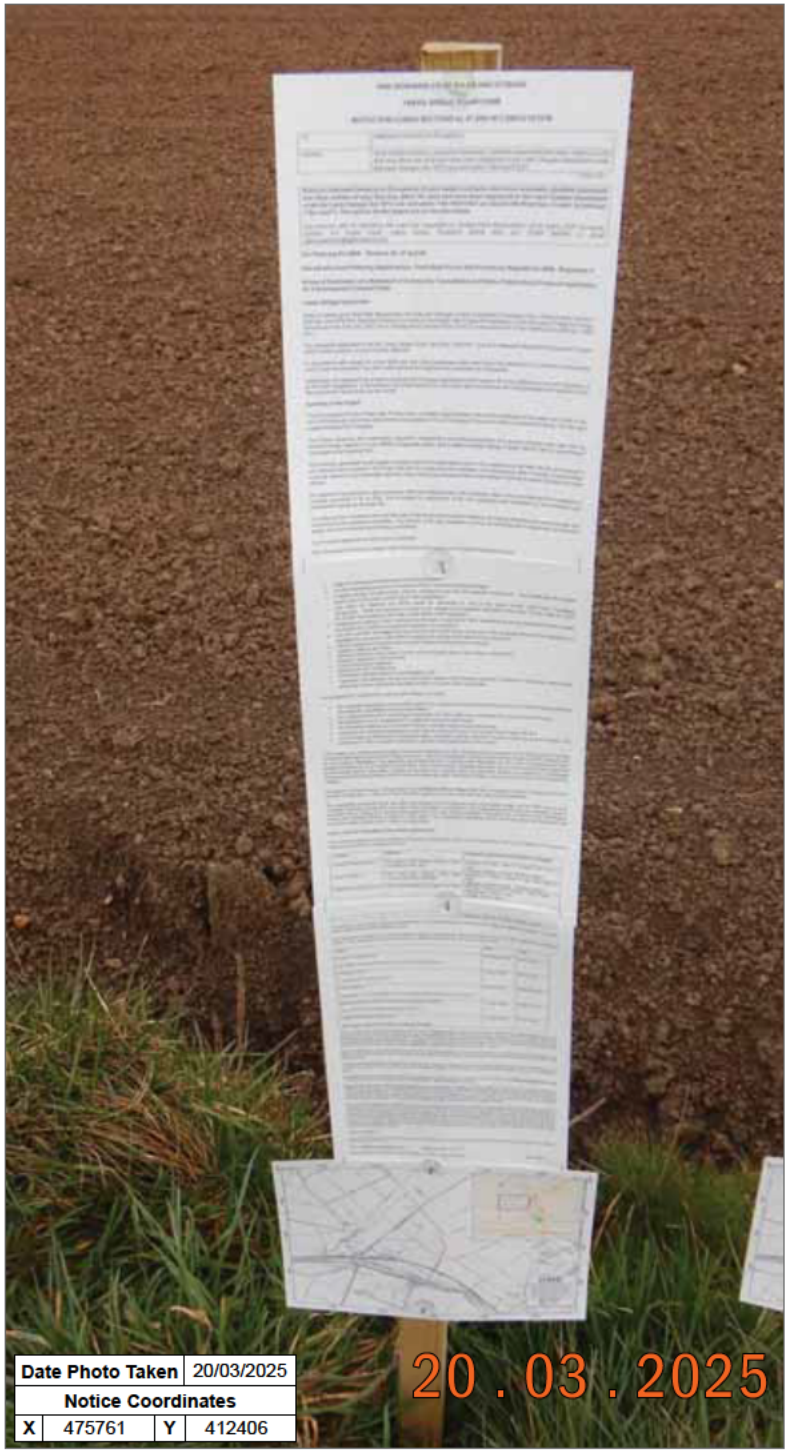

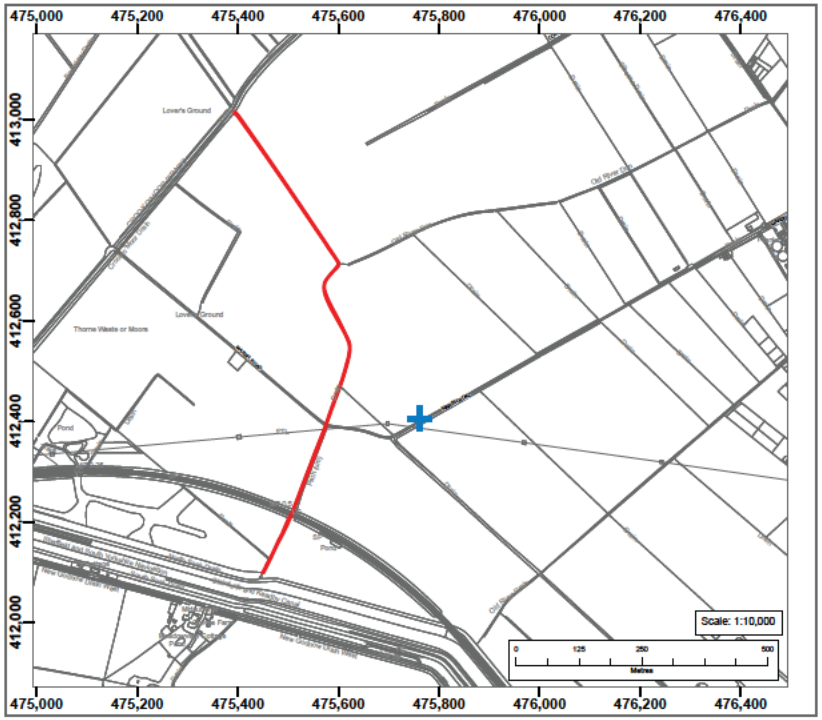

RWE Renewables UK Solar and Storage
Tween Bridge Solar Farm
Notices Publicising Section 42, 47 and 48 Consultation

Notice Location

Limits of land to be acquired or used

Location of Notice 143: 143 of 196

Description of Notice:
Unknown Owner(s) or Occupier(s) of such estate contracts, restrictive covenants, equitable easements and other matters (if any) that may affect the land and have been registered in the Land Charges Department under the Land Charges Act 1972 over and within Title HS373151

Description of Land:
Land at Old River Don, Crowle, Scunthorpe

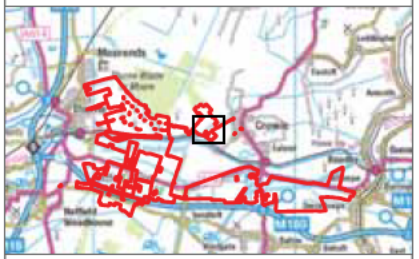

RWE

Section 42, 47 and 48 Consultation Notices
20th March 2025
Notice 143 of 196

0 125 250 500
Metres

Coordinate System: British National Grid Projection: Transverse Mercator Datum: OSGB 1936	© Crown copyright and database rights 2025. Ordnance Survey AC0000806122

Data Source: FGP 2025	Scale: 1:10,000	Paper Size: A3	Sheet: 155 of 215

FGP

Document Name: Section 42, 47 and 48 Consultation Notices 20.03.2025	Revision: 1
Project: Tween	Drawing Status: Final

Drawn: AC	Checked: TC	Approved: KCP	Date: 04/04/2025

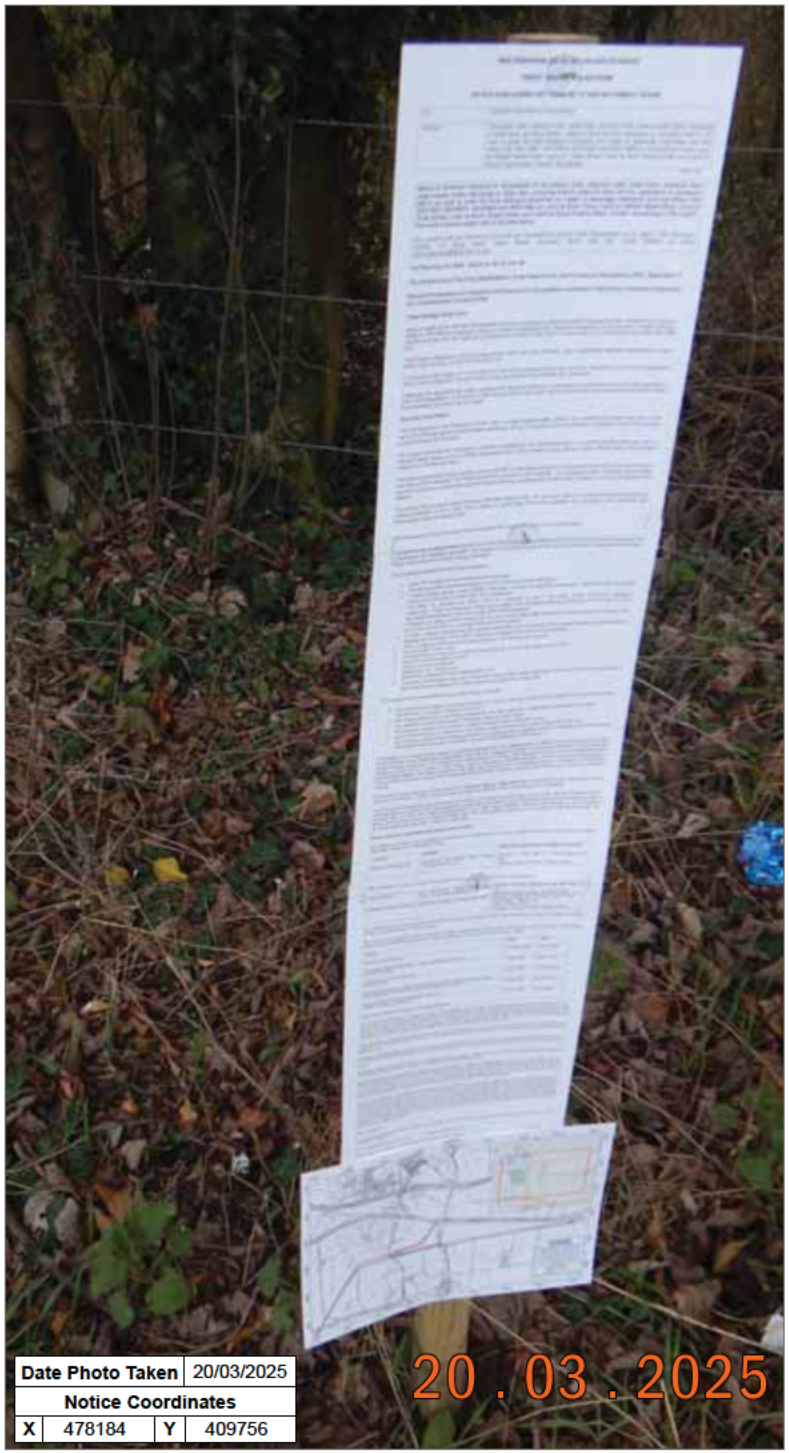

Date Photo Taken	20/03/2025		
Notice Coordinates			
X	478184	Y	409756

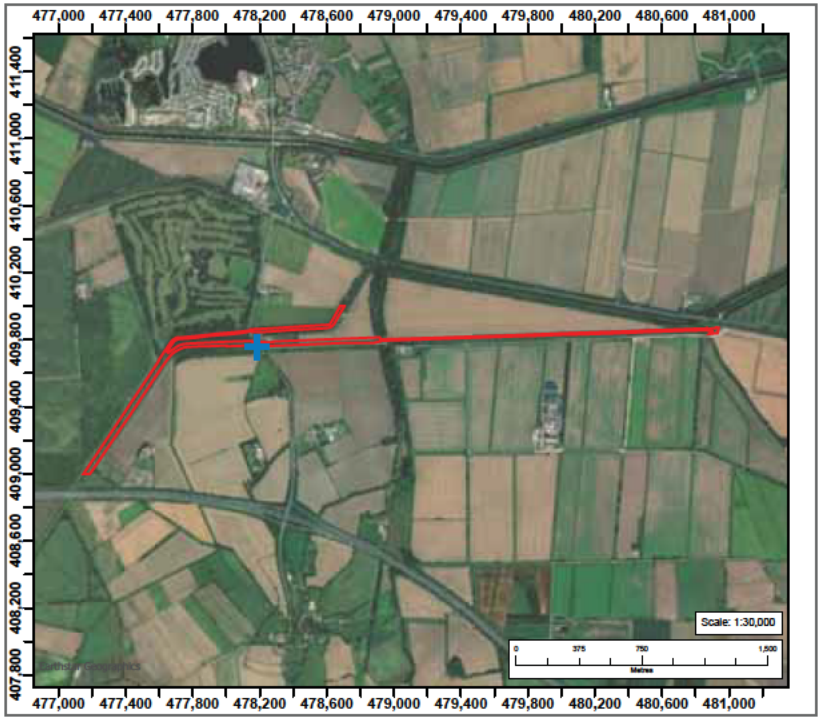

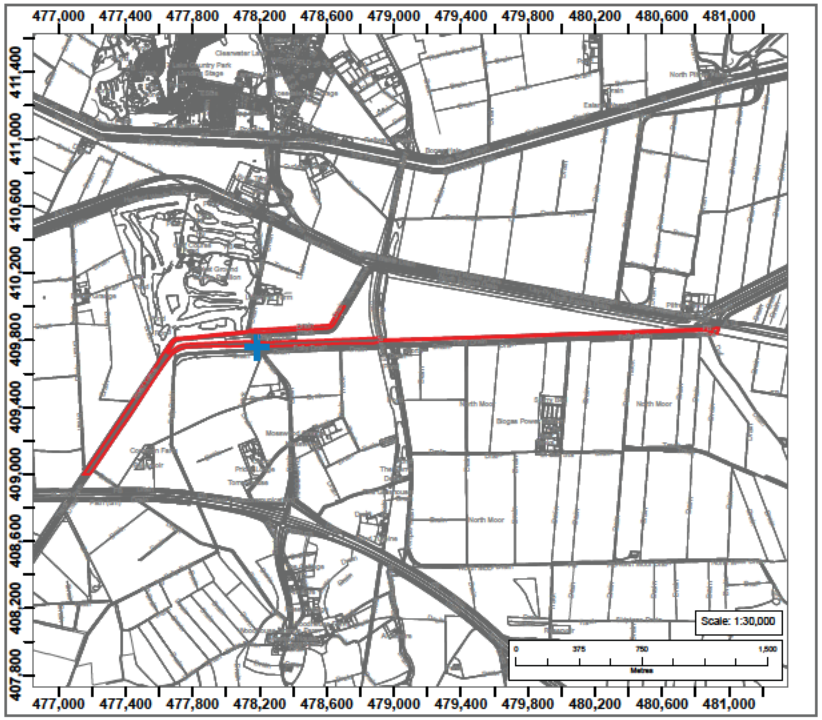

RWE Renewables UK Solar and Storage
Tween Bridge Solar Farm
Notices Publicising Section 42, 47 and 48 Consultation

Notice Location

Limits of land to be acquired or used

Location of Notice 144: 144 of 196 (Location 1 of 3)

Description of Notice:
Unknown Owner(s) or Occupier(s) of any sewer, drain, disposal main, water main, resource main, water supply intake, discharge or other pipe, pumping station, cable or other service, apparatus or accessory laid in, on, over or under the land relating to functions as a water or sewerage undertaker over and within Title HS371887, HS370876, HS370902 and HS371900

Description of Land:
Land at River Torne, Land at Hatfield Waste Drain, Land at Three Rivers, Land at North Engine Drain and Land at South Engine Drain, Crowle, Scunthorpe

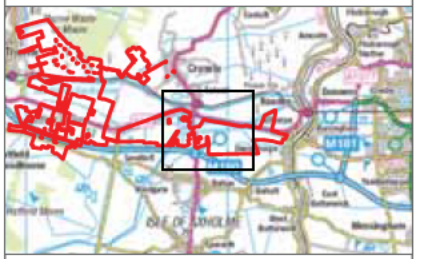

RWE

Section 42, 47 and 48 Consultation Notices
20th March 2025
Notice 144 of 196

0 375 750 1,500
Metres

Coordinate System: British National Grid Projection: Transverse Mercator Datum: OSGB 1936	© Crown copyright and database rights 2025. Ordnance Survey AC0000806122

Data Source: FGP 2025	Scale: 1:30,000	Paper Size: A3	Sheet: 156 of 215

FGP

Document Name: Section 42, 47 and 48 Consultation Notices 20.03.2025	Revision: 1
Project: Tween	Drawing Status: Final

Drawn: AC	Checked: TC	Approved: KCP	Date: 04/04/2025

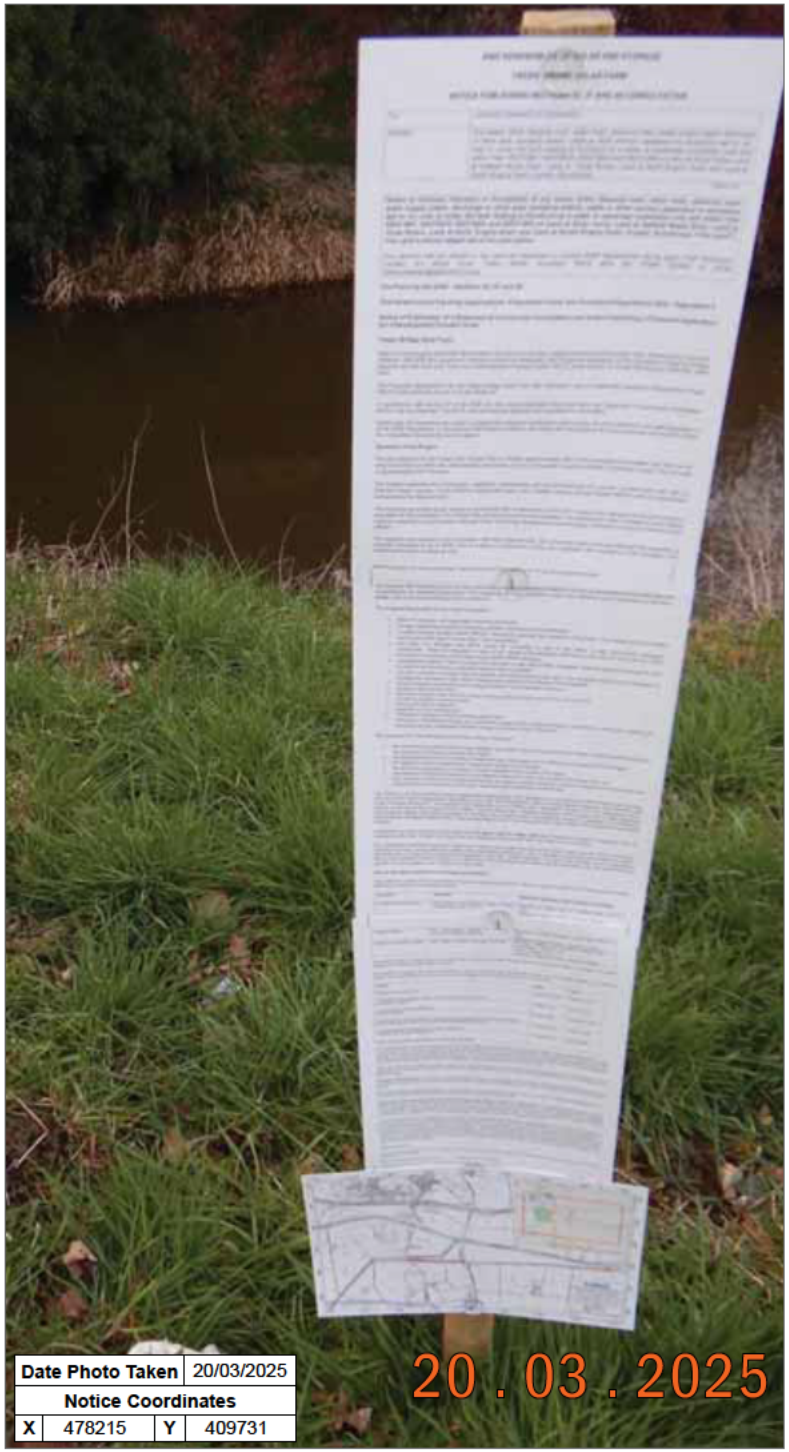

Date Photo Taken	20/03/2025		
Notice Coordinates			
X	478215	Y	409731

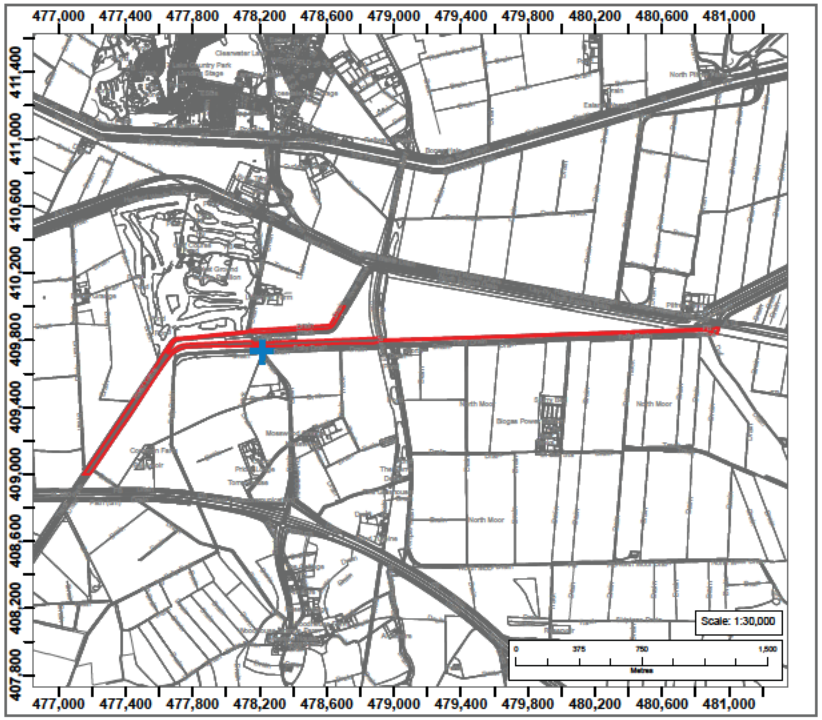

RWE Renewables UK Solar and Storage
Tween Bridge Solar Farm
Notices Publicising Section 42, 47 and 48 Consultation

Notice Location

Limits of land to be acquired or used

Location of Notice 144: 144 of 196 (Location 2 of 3)

Description of Notice:
Unknown Owner(s) or Occupier(s) of any sewer, drain, disposal main, water main, resource main, water supply intake, discharge or other pipe, pumping station, cable or other service, apparatus or accessory laid in, on, over or under the land relating to functions as a water or sewerage undertaker over and within Title HS371887, HS370876, HS370902 and HS371900

Description of Land:
Land at River Torne, Land at Hatfield Waste Drain, Land at Three Rivers, Land at North Engine Drain and Land at South Engine Drain, Crowle, Scunthorpe

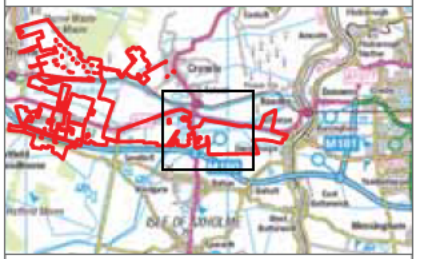

RWE

Section 42, 47 and 48 Consultation Notices
20th March 2025
Notice 144 of 196

0 375 750 1,500
Metres

Coordinate System: British National Grid Projection: Transverse Mercator Datum: OSGB 1936	© Crown copyright and database rights 2025. Ordnance Survey AC0000806122

Data Source: FGP 2025	Scale: 1:30,000	Paper Size: A3	Sheet: 157 of 215

FGP

Document Name: Section 42, 47 and 48 Consultation Notices 20.03.2025	Revision: 1
Project: Tween	Drawing Status: Final

Drawn: AC	Checked: TC	Approved: KCP	Date: 04/04/2025

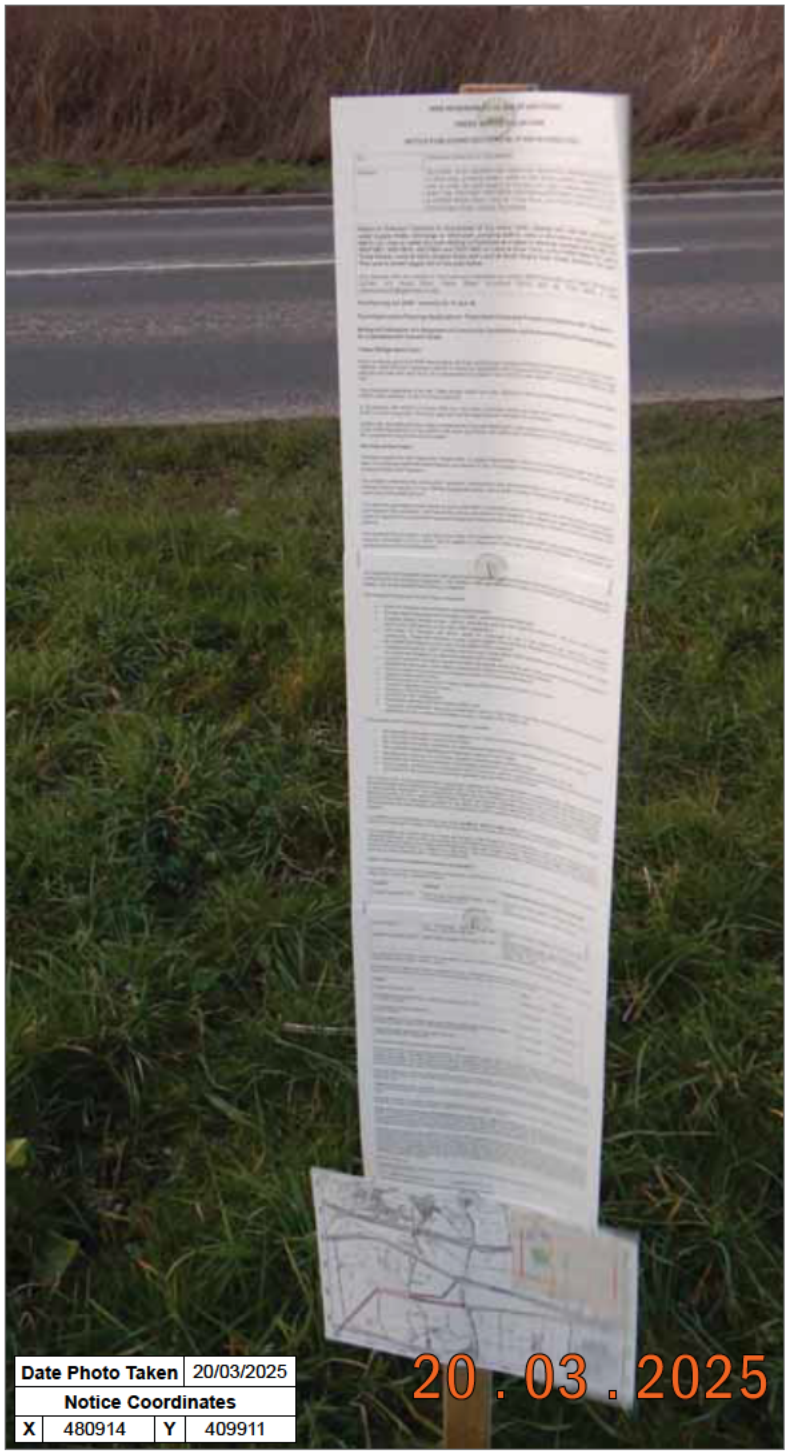

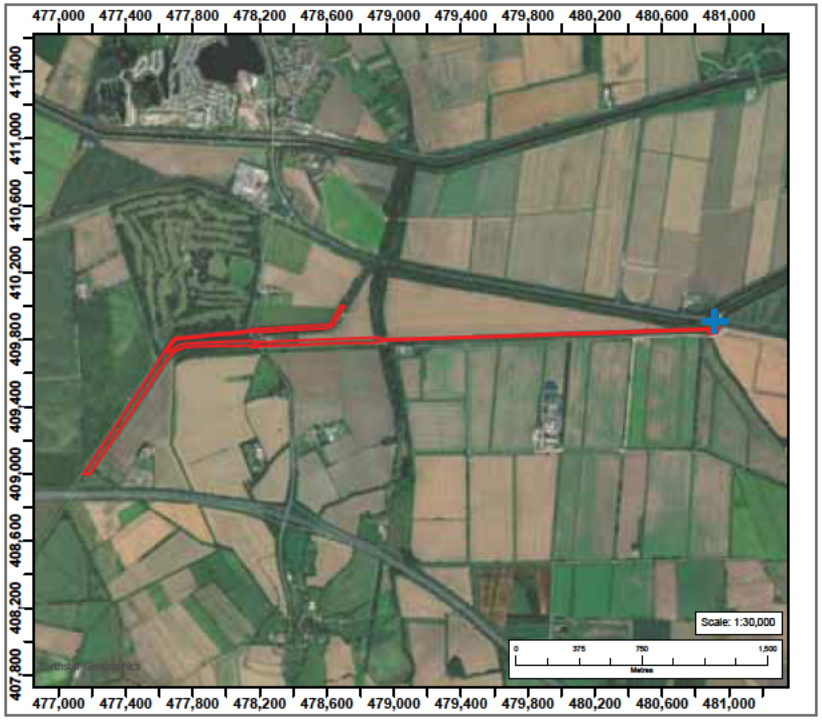

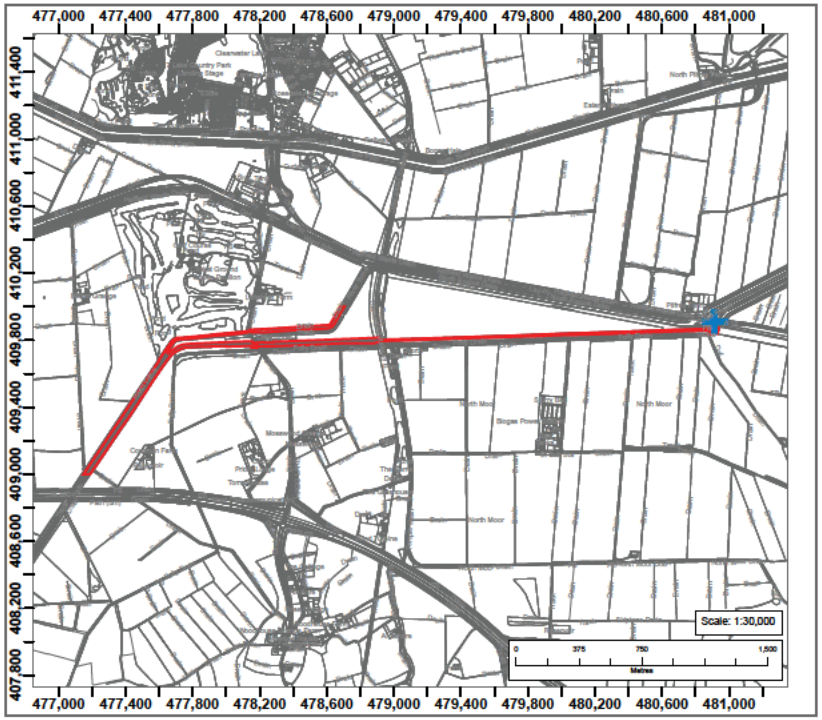

RWE Renewables UK Solar and Storage
Tween Bridge Solar Farm
Notices Publicising Section 42, 47 and 48 Consultation

Notice Location

Limits of land to be acquired or used

Location of Notice 144: 144 of 196 (Location 3 of 3)

Description of Notice:
Unknown Owner(s) or Occupier(s) of any sewer, drain, disposal main, water main, resource main, water supply intake, discharge or other pipe, pumping station, cable or other service, apparatus or accessory laid in, on, over or under the land relating to functions as a water or sewerage undertaker over and within Title HS371887, HS370876, HS370902 and HS371900

Description of Land:
Land at River Torne, Land at Hatfield Waste Drain, Land at Three Rivers, Land at North Engine Drain and Land at South Engine Drain, Crowle, Scunthorpe

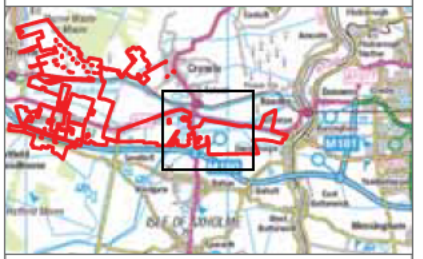

RWE

Section 42, 47 and 48 Consultation Notices
20th March 2025
Notice 144 of 196

0 375 750 1,500
Metres

Coordinate System: British National Grid Projection: Transverse Mercator Datum: OSGB 1936	© Crown copyright and database rights 2025. Ordnance Survey AC0000806122

Data Source: FGP 2025	Scale: 1:30,000	Paper Size: A3	Sheet: 158 of 215

FGP

Document Name: Section 42, 47 and 48 Consultation Notices 20.03.2025	Revision: 1
Project: Tween	Drawing Status: Final

Drawn: AC	Checked: TC	Approved: KCP	Date: 04/04/2025

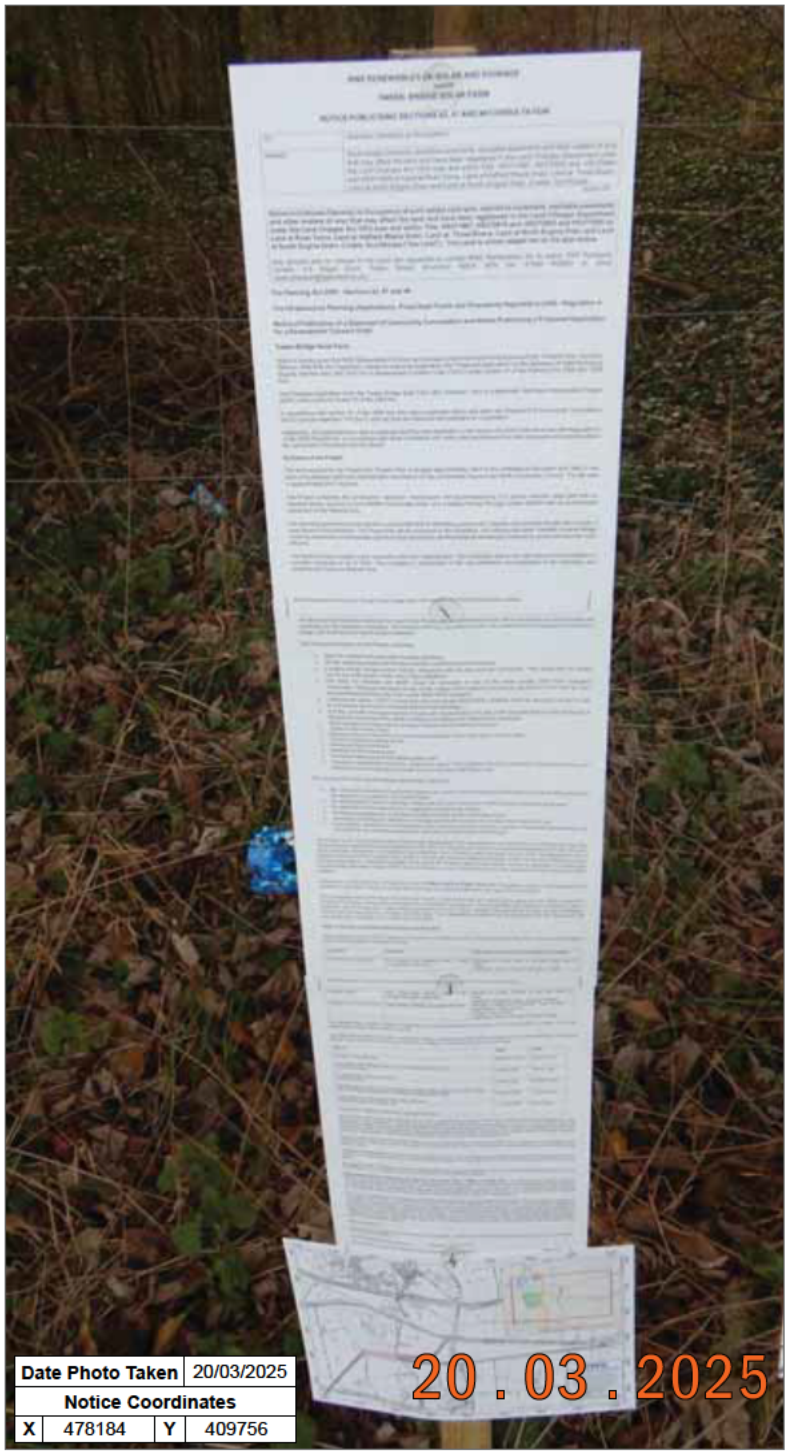

Date Photo Taken	20/03/2025		
Notice Coordinates			
X	478184	Y	409756

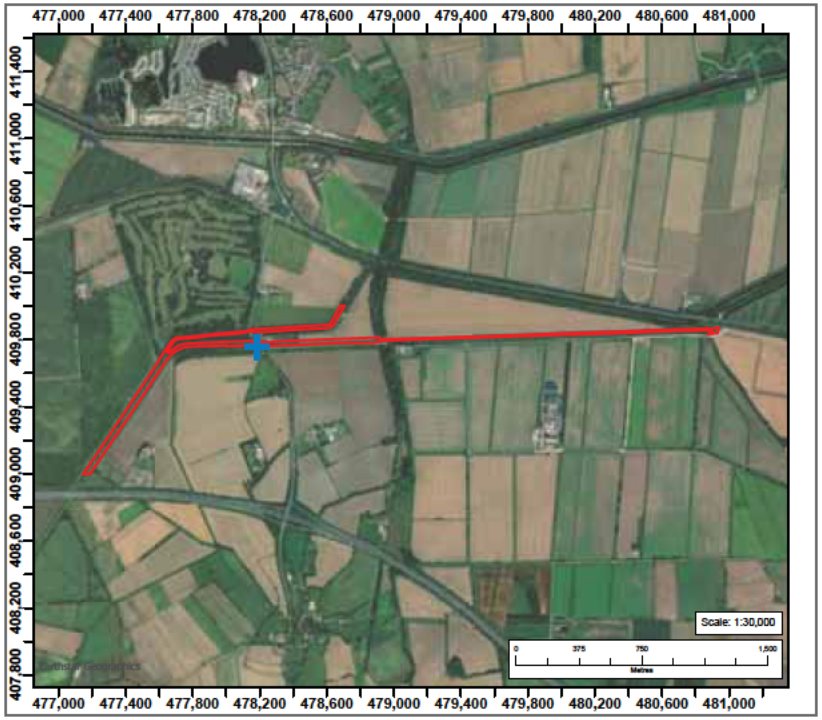

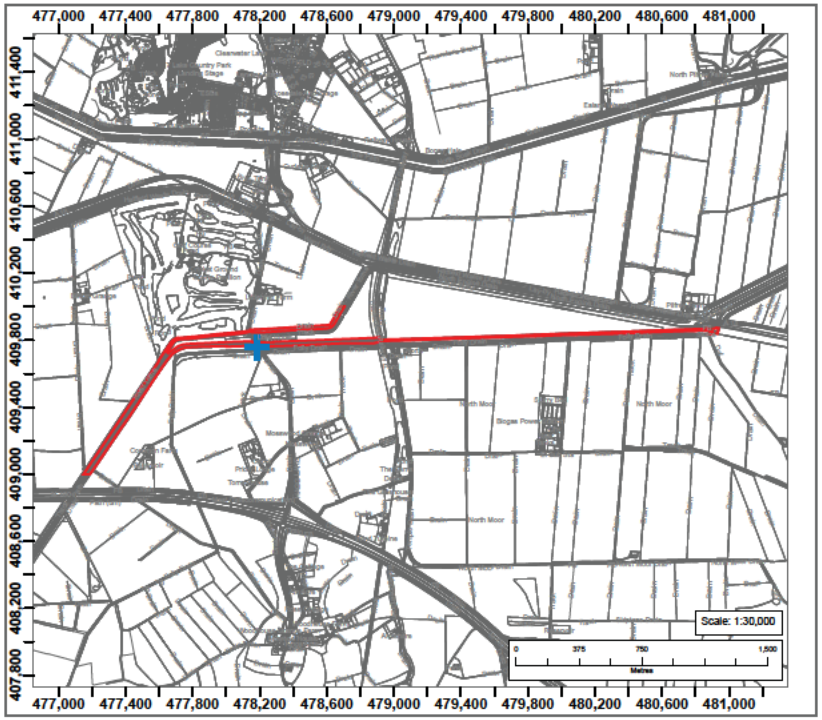

RWE Renewables UK Solar and Storage
Tween Bridge Solar Farm
Notices Publicising Section 42, 47 and 48 Consultation

Notice Location

Limits of land to be acquired or used

Location of Notice 145: 145 of 196 (Location 1 of 3)

Description of Notice:
Unknown Owner(s) or Occupier(s) of such estate contracts, restrictive covenants, equitable easements and other matters (if any) that may affect the land and have been registered in the Land Charges Department under the Land Charges Act 1972 over and within Title HS371887, HS370876 and, HS370902 and HS371900

Description of Land:
Land at River Torne, Land at Hatfield Waste Drain, Land at Three Rivers, Land at North Engine Drain and Land at South Engine Drain, Crowle, Scunthorpe

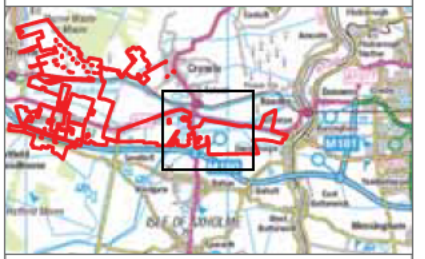

RWE

Section 42, 47 and 48 Consultation Notices
20th March 2025
Notice 145 of 196

0 375 750 1,500
Metres

Coordinate System: British National Grid Projection: Transverse Mercator Datum: OSGB 1936	© Crown copyright and database rights 2025. Ordnance Survey AC0000806122

Data Source: FGP 2025	Scale: 1:30,000	Paper Size: A3	Sheet: 159 of 215

FGP

Document Name: Section 42, 47 and 48 Consultation Notices 20.03.2025	Revision: 1
Project: Tween	Drawing Status: Final

Drawn: AC	Checked: TC	Approved: KCP	Date: 04/04/2025

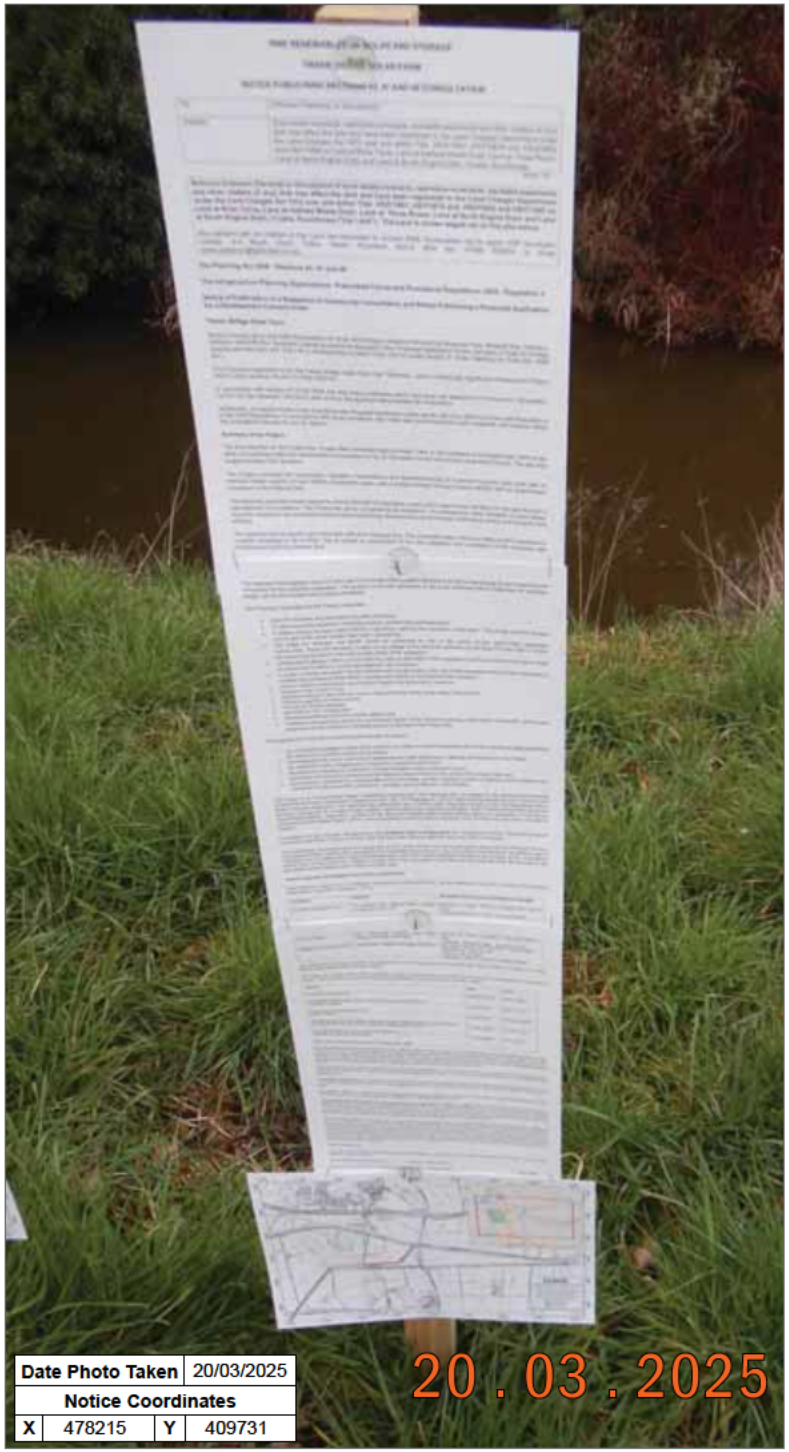

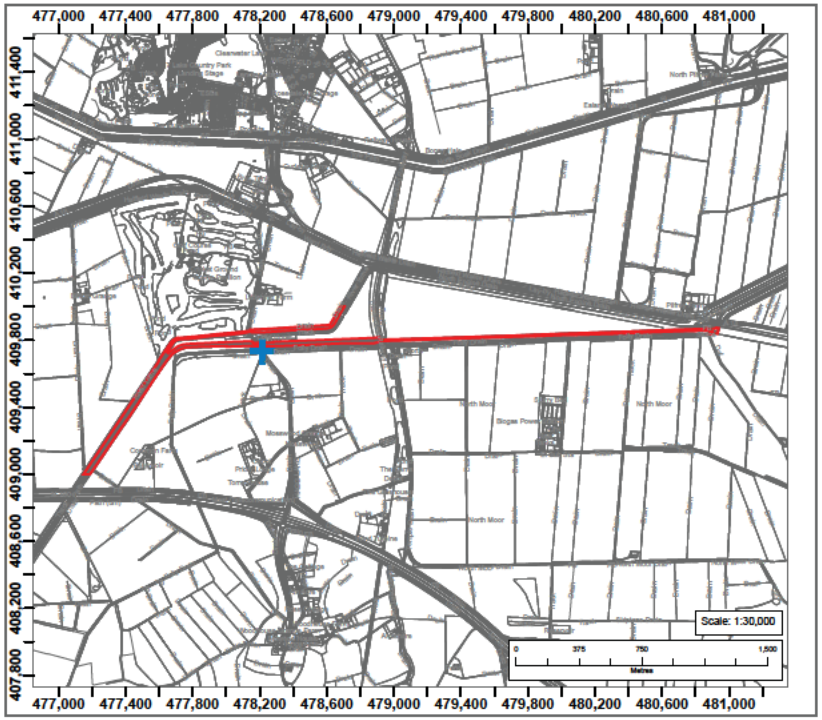

RWE Renewables UK Solar and Storage
Tween Bridge Solar Farm
Notices Publicising Section 42, 47 and 48 Consultation

Notice Location

Limits of land to be acquired or used

Location of Notice 145: 145 of 196 (Location 2 of 3)

Description of Notice:
Unknown Owner(s) or Occupier(s) of such estate contracts, restrictive covenants, equitable easements and other matters (if any) that may affect the land and have been registered in the Land Charges Department under the Land Charges Act 1972 over and within Title HS371887, HS370876 and, HS370902 and HS371900

Description of Land:
Land at River Torne, Land at Hatfield Waste Drain, Land at Three Rivers, Land at North Engine Drain and Land at South Engine Drain, Crowle, Scunthorpe

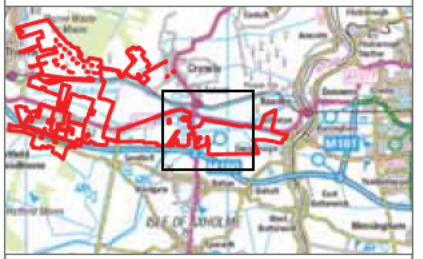

RWE

Section 42, 47 and 48 Consultation Notices
20th March 2025
Notice 145 of 196

0 375 750 1,500
Metres

Coordinate System: British National Grid Projection: Transverse Mercator Datum: OSGB 1936	© Crown copyright and database rights 2025. Ordnance Survey AC0000806122

Data Source: FGP 2025	Scale: 1:30,000	Paper Size: A3	Sheet: 160 of 215

FGP

Document Name: Section 42, 47 and 48 Consultation Notices 20.03.2025	Revision: 1
Project: Tween	Drawing Status: Final

Drawn: AC	Checked: TC	Approved: KCP	Date: 04/04/2025

Date Photo Taken	20/03/2025		
Notice Coordinates			
X	480914	Y	409911

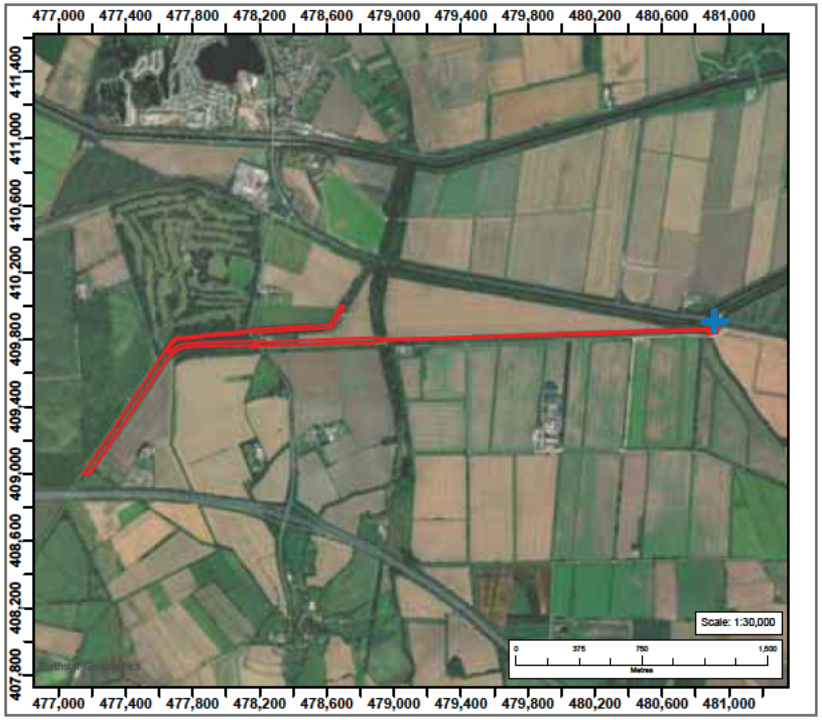

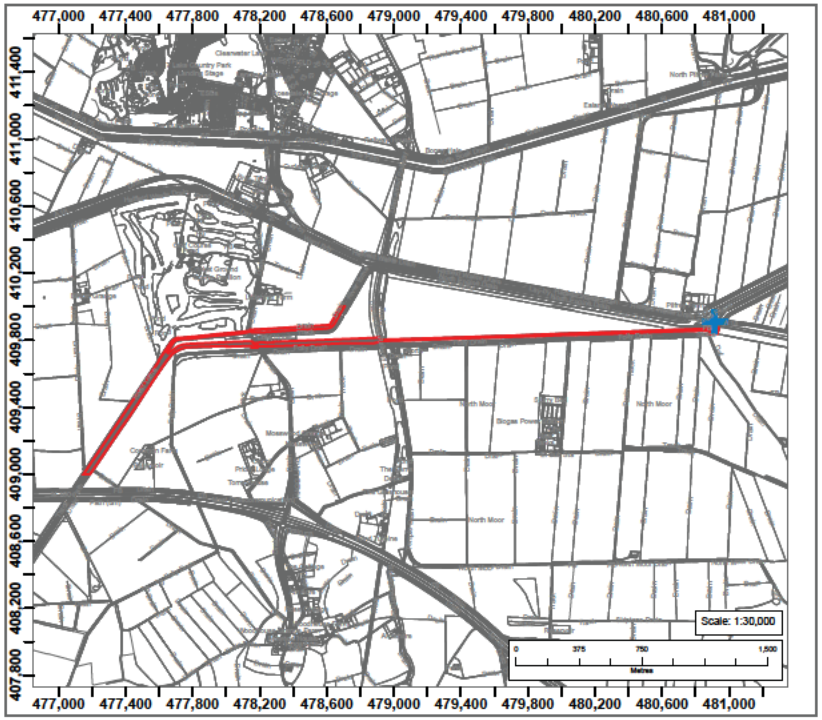

RWE Renewables UK Solar and Storage
Tween Bridge Solar Farm
Notices Publicising Section 42, 47 and 48 Consultation

Notice Location

Limits of land to be acquired or used

Location of Notice 145: 145 of 196 (Location 3 of 3)

Description of Notice:
Unknown Owner(s) or Occupier(s) of such estate contracts, restrictive covenants, equitable easements and other matters (if any) that may affect the land and have been registered in the Land Charges Department under the Land Charges Act 1972 over and within Title HS371887, HS370876 and, HS370902 and HS371900

Description of Land:
Land at River Torne, Land at Hatfield Waste Drain, Land at Three Rivers, Land at North Engine Drain and Land at South Engine Drain, Crowle, Scunthorpe

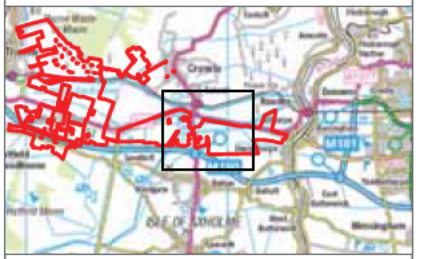

RWE

Section 42, 47 and 48 Consultation Notices
20th March 2025
Notice 145 of 196

0 375 750 1,500
Metres

Coordinate System: British National Grid Projection: Transverse Mercator Datum: OSGB 1936	© Crown copyright and database rights 2025. Ordnance Survey AC0000806122

Data Source: FGP 2025	Scale: 1:30,000	Paper Size: A3	Sheet: 161 of 215

FGP

Document Name: Section 42, 47 and 48 Consultation Notices 20.03.2025	Revision: 1
Project: Tween	Drawing Status: Final

Drawn: AC	Checked: TC	Approved: KCP	Date: 04/04/2025

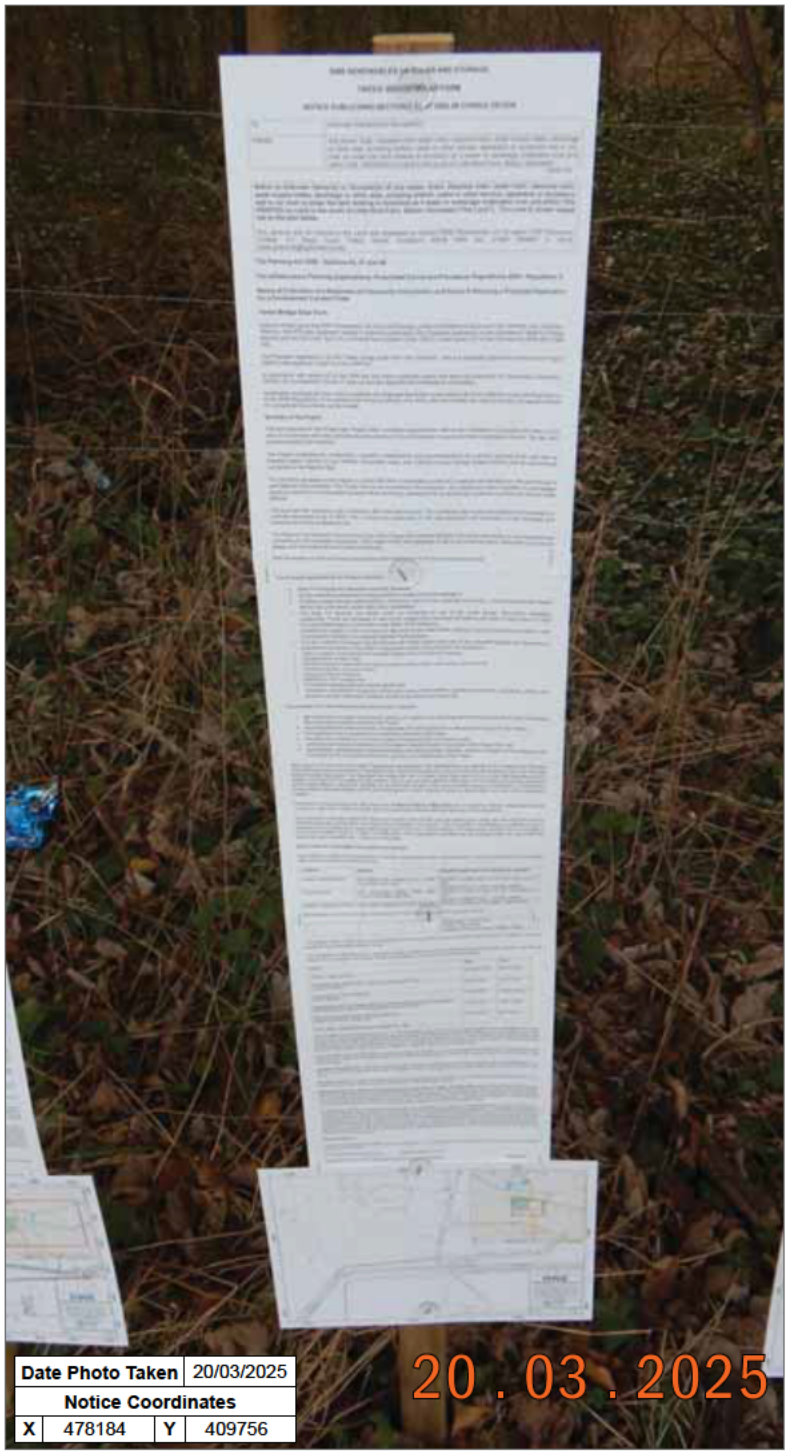

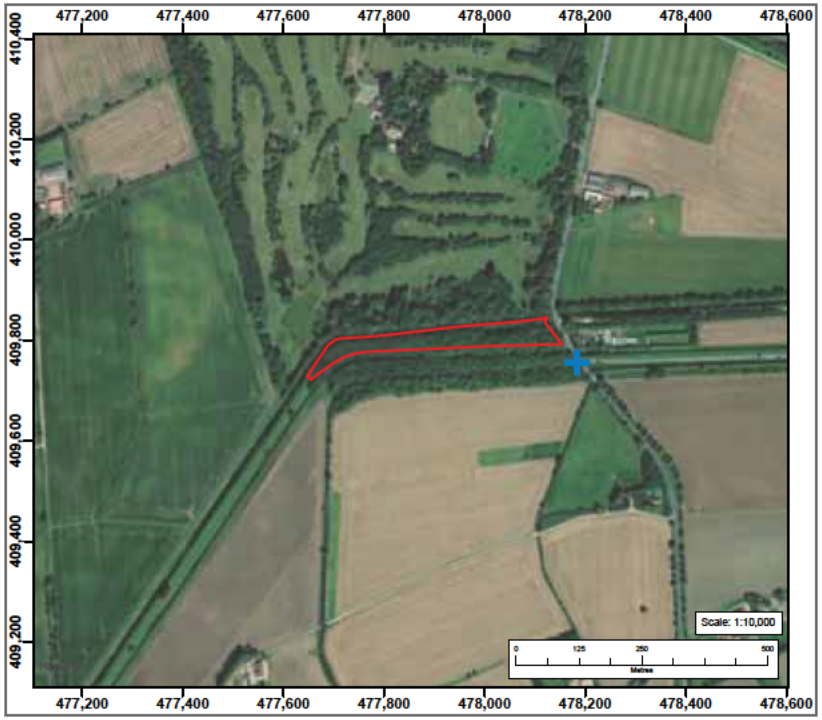

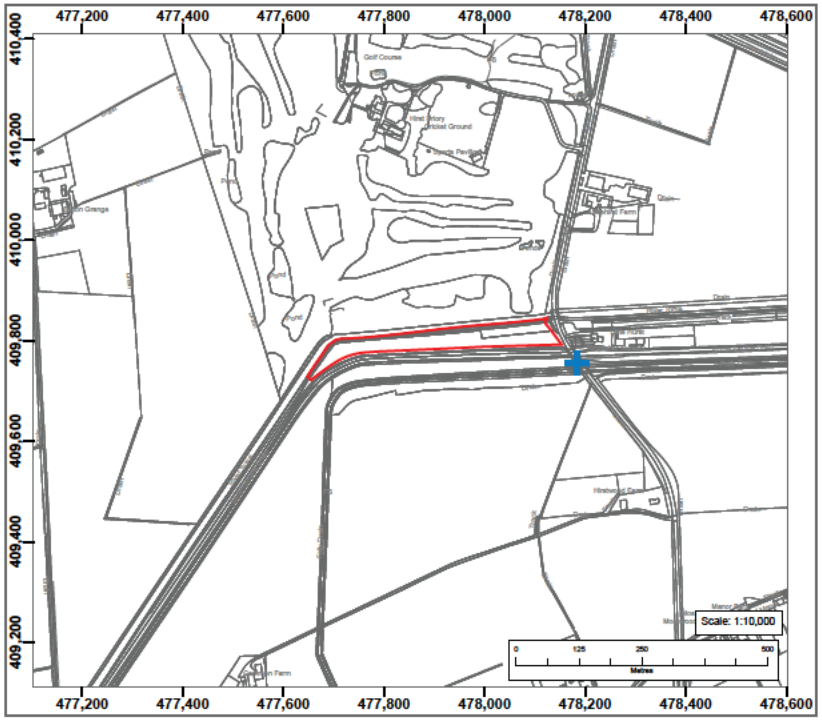

RWE Renewables UK Solar and Storage
Tween Bridge Solar Farm
Notices Publicising Section 42, 47 and 48 Consultation

Notice Location

Limits of land to be acquired or used

Location of Notice 146: 146 of 196

Description of Notice:
Unknown Owner(s) or Occupier(s) of any sewer, drain, disposal main, water main, resource main, water supply intake, discharge or other pipe, pumping station, cable or other service, apparatus or accessory laid in, on, over or under the land relating to functions as a water or sewerage undertaker over and within Title
HS357030

Description of Land:
Land to the south of Little Hirst Farm, Belton, Doncaster

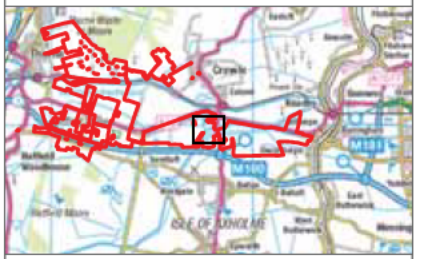

RWE

Section 42, 47 and 48 Consultation Notices
20th March 2025
Notice 146 of 196

0 125 250 500
Metres

Coordinate System: British National Grid Projection: Transverse Mercator Datum: OSGB 1936	© Crown copyright and database rights 2025. Ordnance Survey AC0000806122

Data Source: FGP 2025	Scale: 1:10,000	Paper Size: A3	Sheet: 162 of 215

FGP

Document Name: Section 42, 47 and 48 Consultation Notices 20.03.2025	Revision: 1
Project: Tween	Drawing Status: Final

Drawn: AC	Checked: TC	Approved: KCP	Date: 04/04/2025

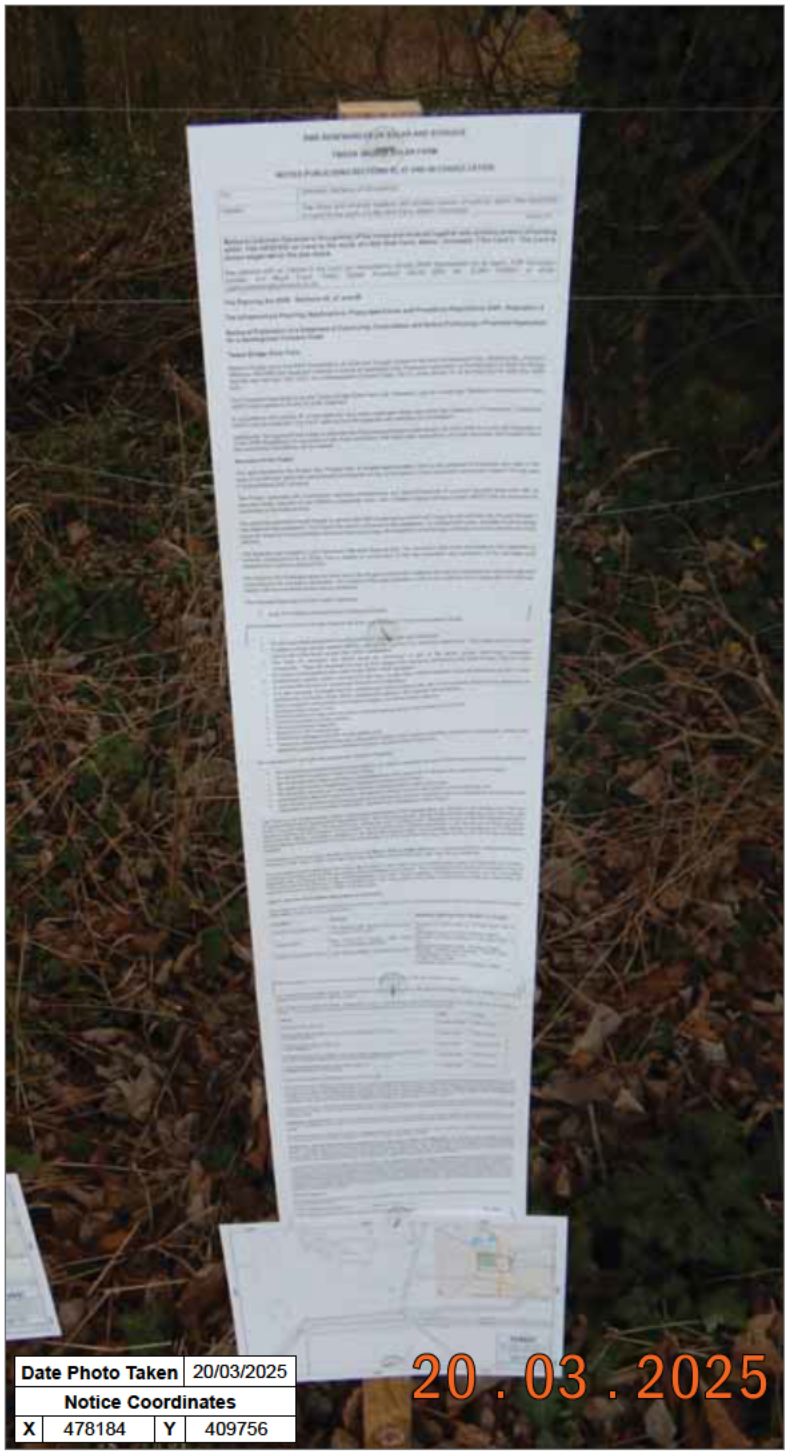

Date Photo Taken	20/03/2025		
Notice Coordinates			
X	478184	Y	409756

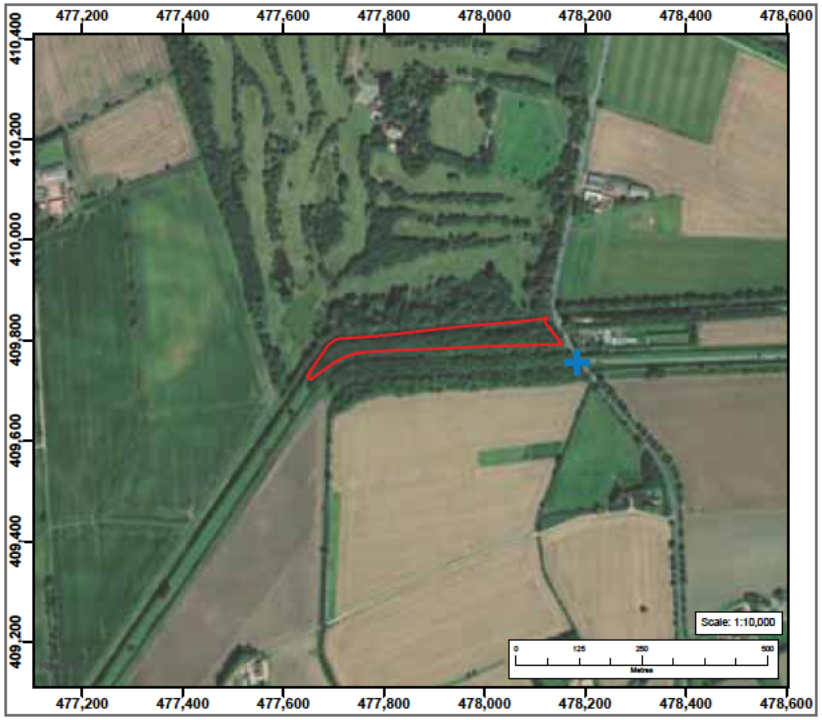

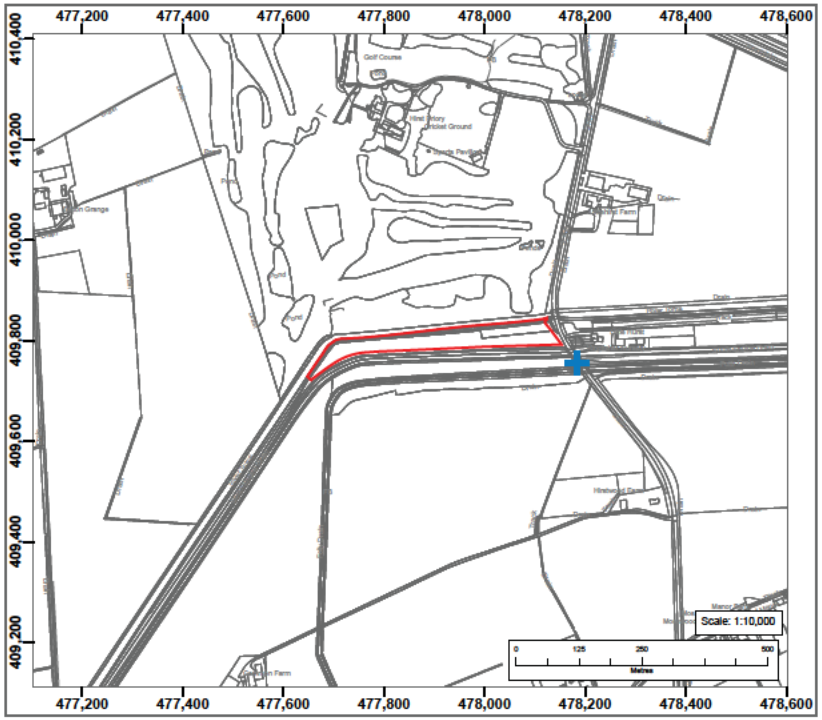

RWE Renewables UK Solar and Storage
Tween Bridge Solar Farm
Notices Publicising Section 42, 47 and 48 Consultation

Notice Location

Limits of land to be acquired or used

Location of Notice 147: 147 of 196

Description of Notice:
Unknown Owner(s) or Occupier(s) of the mines and minerals together with ancillary powers of working within Title HS357030

Description of Land:
Land to the south of Little Hirst Farm, Belton, Doncaster

RWE

Section 42, 47 and 48 Consultation Notices
20th March 2025
Notice 147 of 196

0 125 250 500
Metres

Coordinate System: British National Grid Projection: Transverse Mercator Datum: OSGB 1936	© Crown copyright and database rights 2025. Ordnance Survey AC0000806122

Data Source: FGP 2025	Scale: 1:10,000	Paper Size: A3	Sheet: 163 of 215

FGP

Document Name: Section 42, 47 and 48 Consultation Notices 20.03.2025	Revision: 1
Project: Tween	Drawing Status: Final

Drawn: AC	Checked: TC	Approved: KCP	Date: 04/04/2025

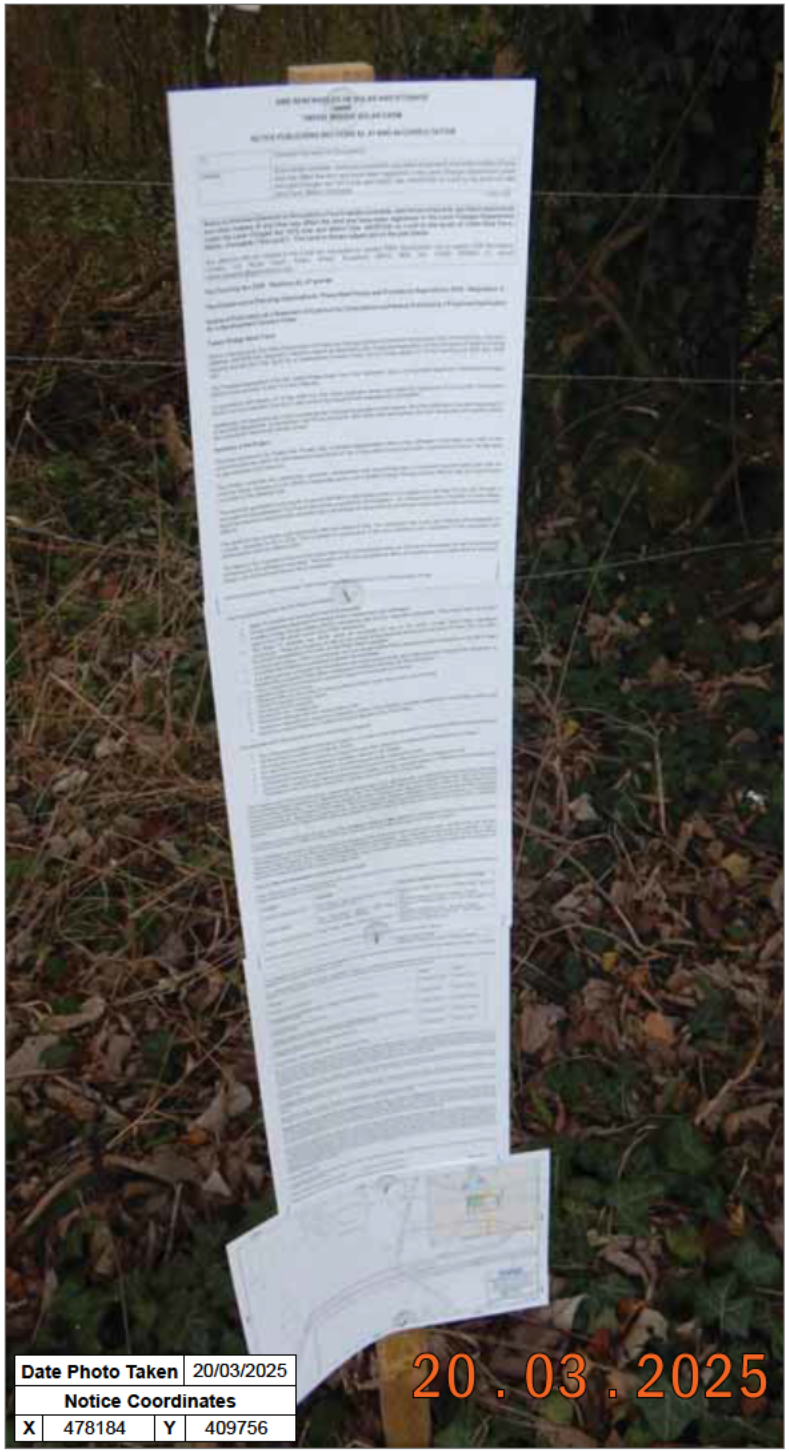

Date Photo Taken	20/03/2025		
Notice Coordinates			
X	478184	Y	409756

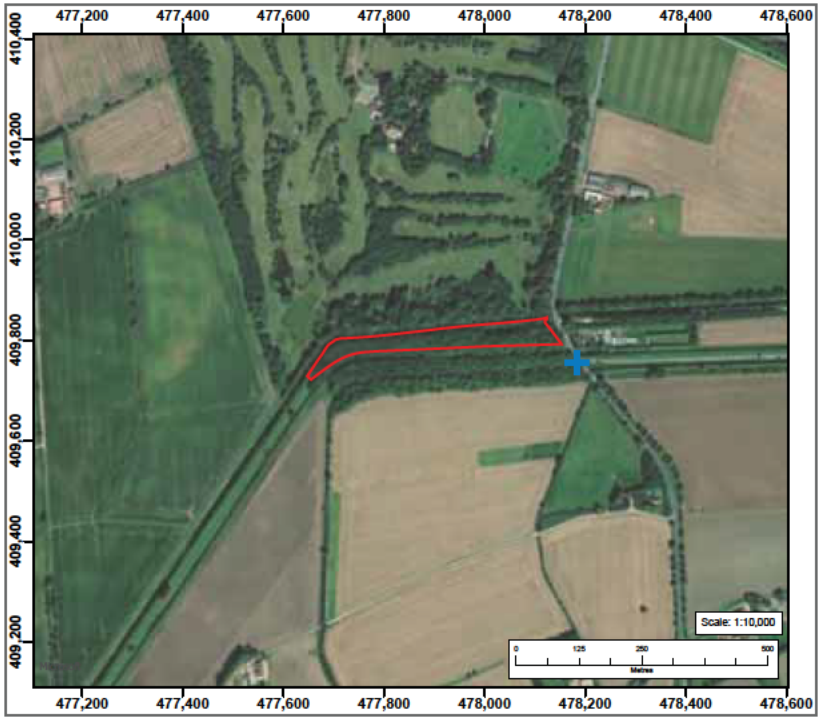

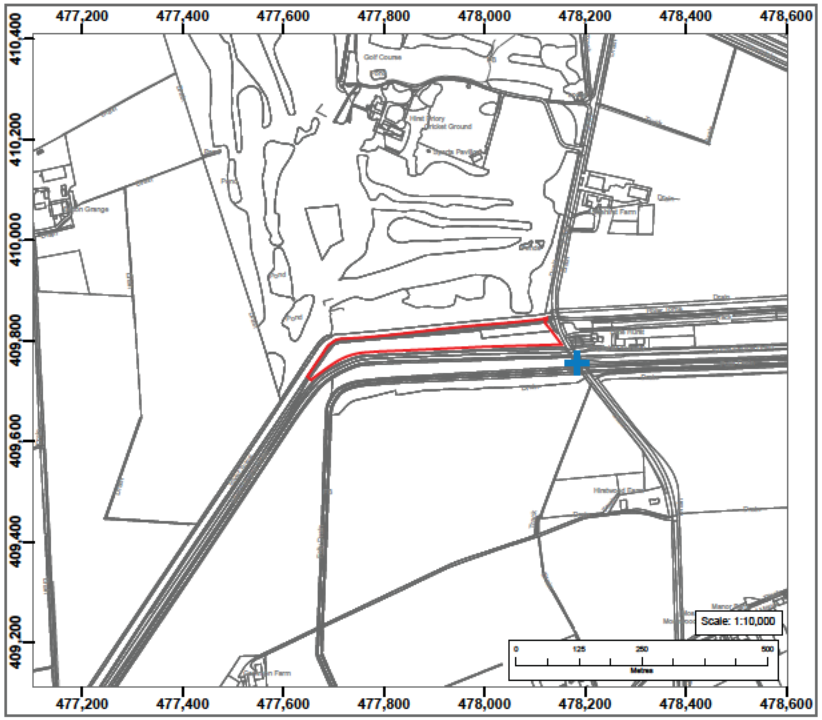

RWE Renewables UK Solar and Storage
Tween Bridge Solar Farm
Notices Publicising Section 42, 47 and 48 Consultation

Notice Location

Limits of land to be acquired or used

Location of Notice 148: 148 of 196

Description of Notice:
Unknown Owner(s) or Occupier(s) of such estate contracts, restrictive covenants, equitable easements and other matters (if any) that may affect the land and have been registered in the Land Charges Department under the Land Charges Act 1972 over and within Title HS357030

Description of Land:
Land to the south of Little Hirst Farm, Belton, Doncaster

RWE

Section 42, 47 and 48 Consultation Notices
20th March 2025
Notice 148 of 196

0 125 250 500 Metres

Coordinate System: British National Grid Projection: Transverse Mercator Datum: OSGB 1936	© Crown copyright and database rights 2025. Ordnance Survey AC0000806122

Data Source: FGP 2025	Scale: 1:10,000	Paper Size: A3	Sheet: 164 of 215

FGP

Document Name: Section 42, 47 and 48 Consultation Notices 20.03.2025	Revision: 1
Project: Tween	Drawing Status: Final

Drawn: AC	Checked: TC	Approved: KCP	Date: 04/04/2025

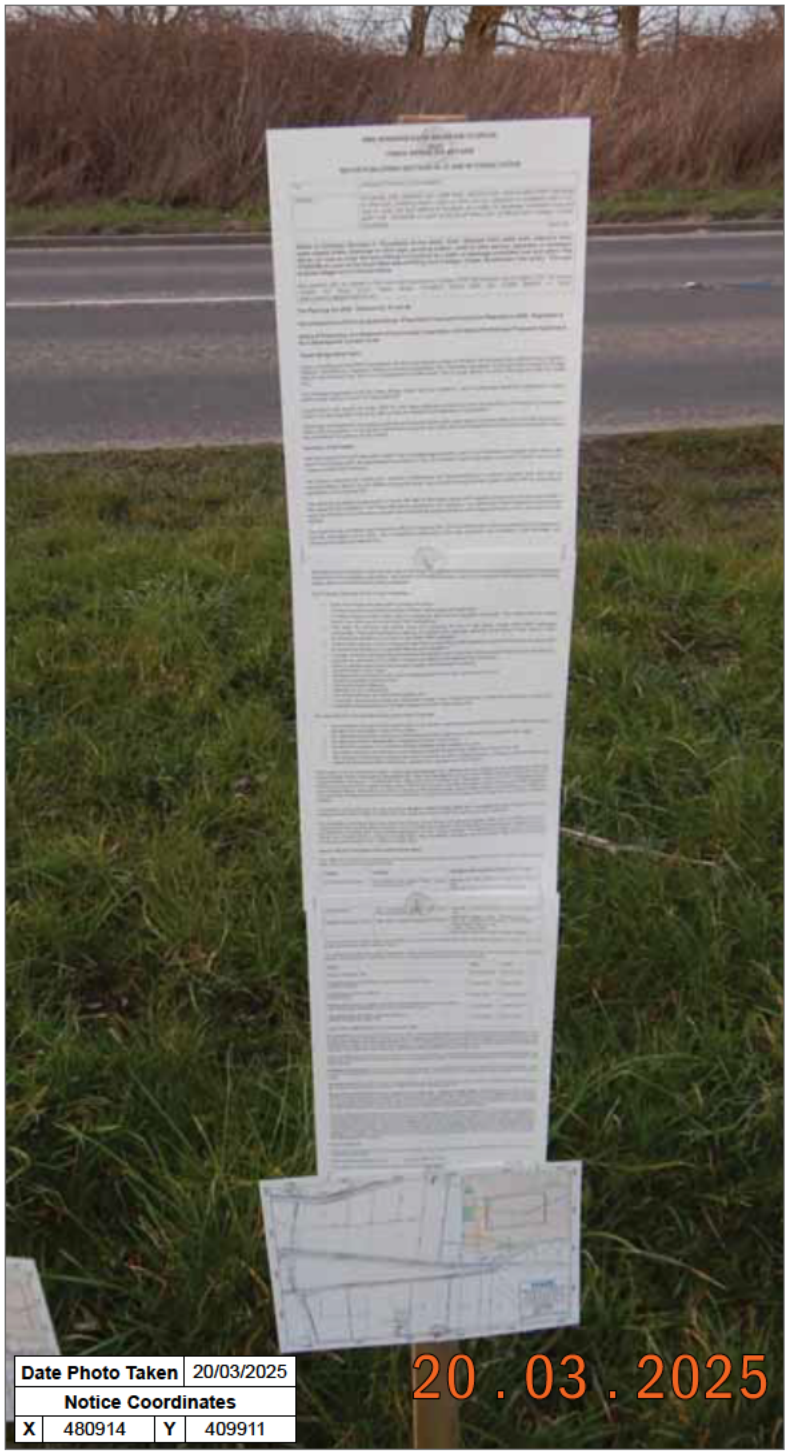

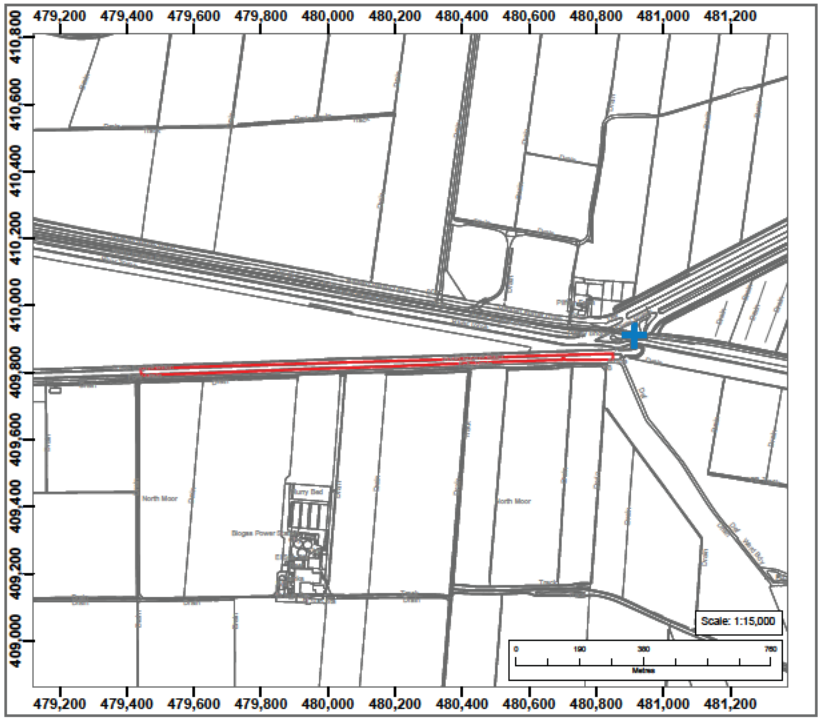

RWE Renewables UK Solar and Storage
Tween Bridge Solar Farm
Notices Publicising Section 42, 47 and 48 Consultation

Notice Location

Limits of land to be acquired or used

Location of Notice 149: 149 of 196

Description of Notice:
Unknown Owner(s) or Occupier(s) of any sewer, drain, disposal main, water main, resource main, water supply intake, discharge or other pipe, pumping station, cable or other service, apparatus or accessory laid in, on, over or under the land relating to functions as a water or sewerage undertaker over and within Title HS358456

Description of Land:
Land on the South West Side of Pilfrey Farm Cottage, Crowle, Scunthorpe

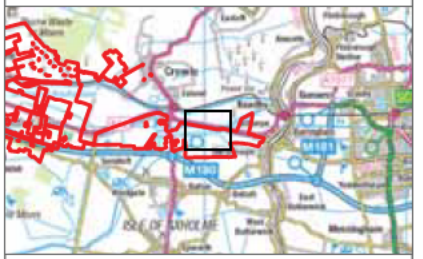

RWE

Section 42, 47 and 48 Consultation Notices
20th March 2025
Notice 149 of 196

0 190 380 760
Metres

Coordinate System: British National Grid Projection: Transverse Mercator Datum: OSGB 1936	© Crown copyright and database rights 2025. Ordnance Survey AC0000806122

Data Source: FGP 2025	Scale: 1:15,000	Paper Size: A3	Sheet: 165 of 215

FGP

Document Name: Section 42, 47 and 48 Consultation Notices 20.03.2025	Revision: 1
Project: Tween	Drawing Status: Final

Drawn: AC	Checked: TC	Approved: KCP	Date: 04/04/2025

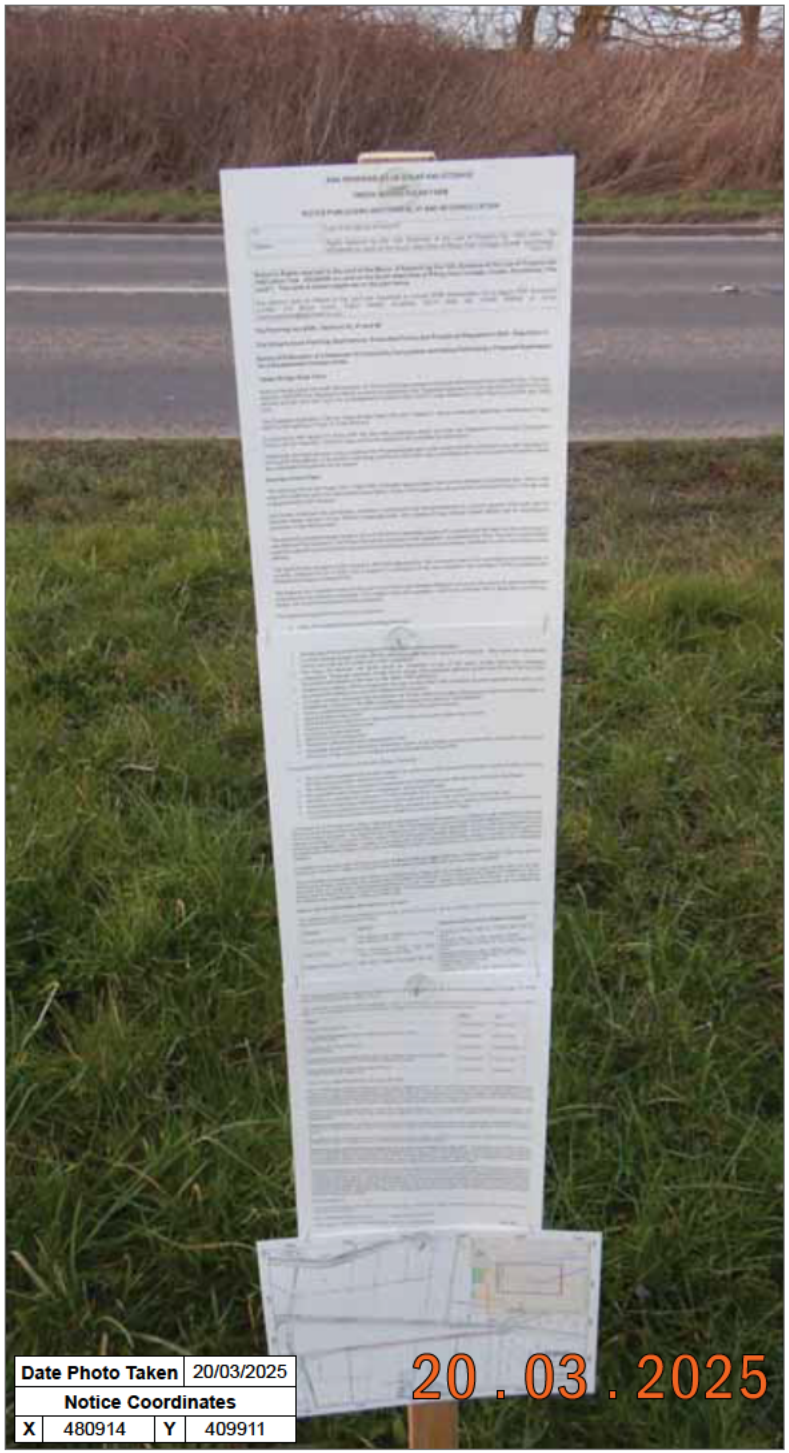

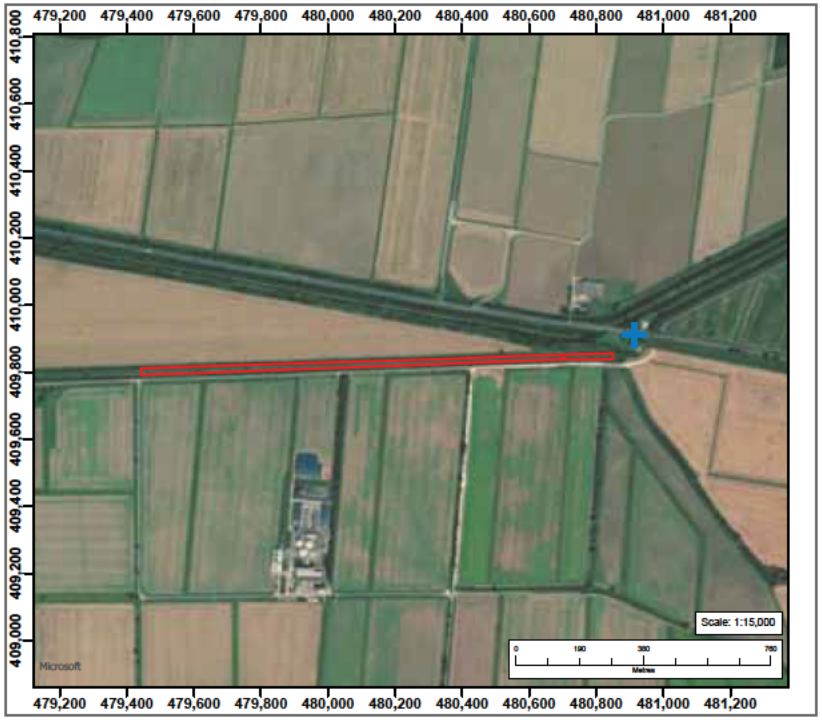

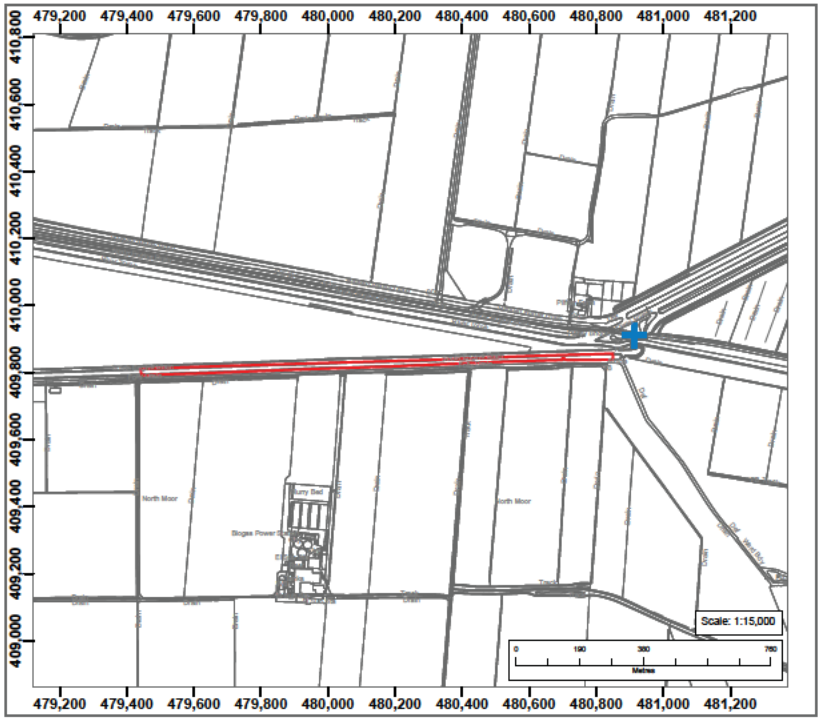

RWE Renewables UK Solar and Storage
Tween Bridge Solar Farm
Notices Publicising Section 42, 47 and 48 Consultation

Notice Location

Limits of land to be acquired or used

Location of Notice 150: 150 of 196

Description of Notice:
Rights reserved to the Lord of the Manor of Epworth by the 12th Schedule of the Law of Property Act 1922 within Title HS358456

Description of Land:
Land on the South West Side of Pilfrey Farm Cottage, Crowle, Scunthorpe

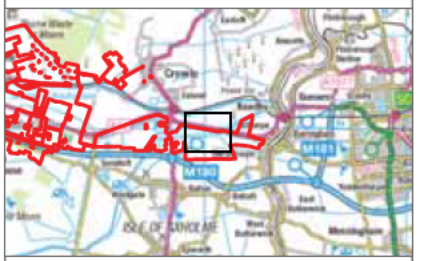

RWE

Section 42, 47 and 48 Consultation Notices
20th March 2025
Notice 150 of 196

0 190 380 760
Metres

Coordinate System: British National Grid Projection: Transverse Mercator Datum: OSGB 1936	© Crown copyright and database rights 2025. Ordnance Survey AC0000806122

Data Source: FGP 2025	Scale: 1:15,000	Paper Size: A3	Sheet: 166 of 215

FGP

Document Name: Section 42, 47 and 48 Consultation Notices 20.03.2025	Revision: 1
Project: Tween	Drawing Status: Final

Drawn: AC	Checked: TC	Approved: KCP	Date: 04/04/2025

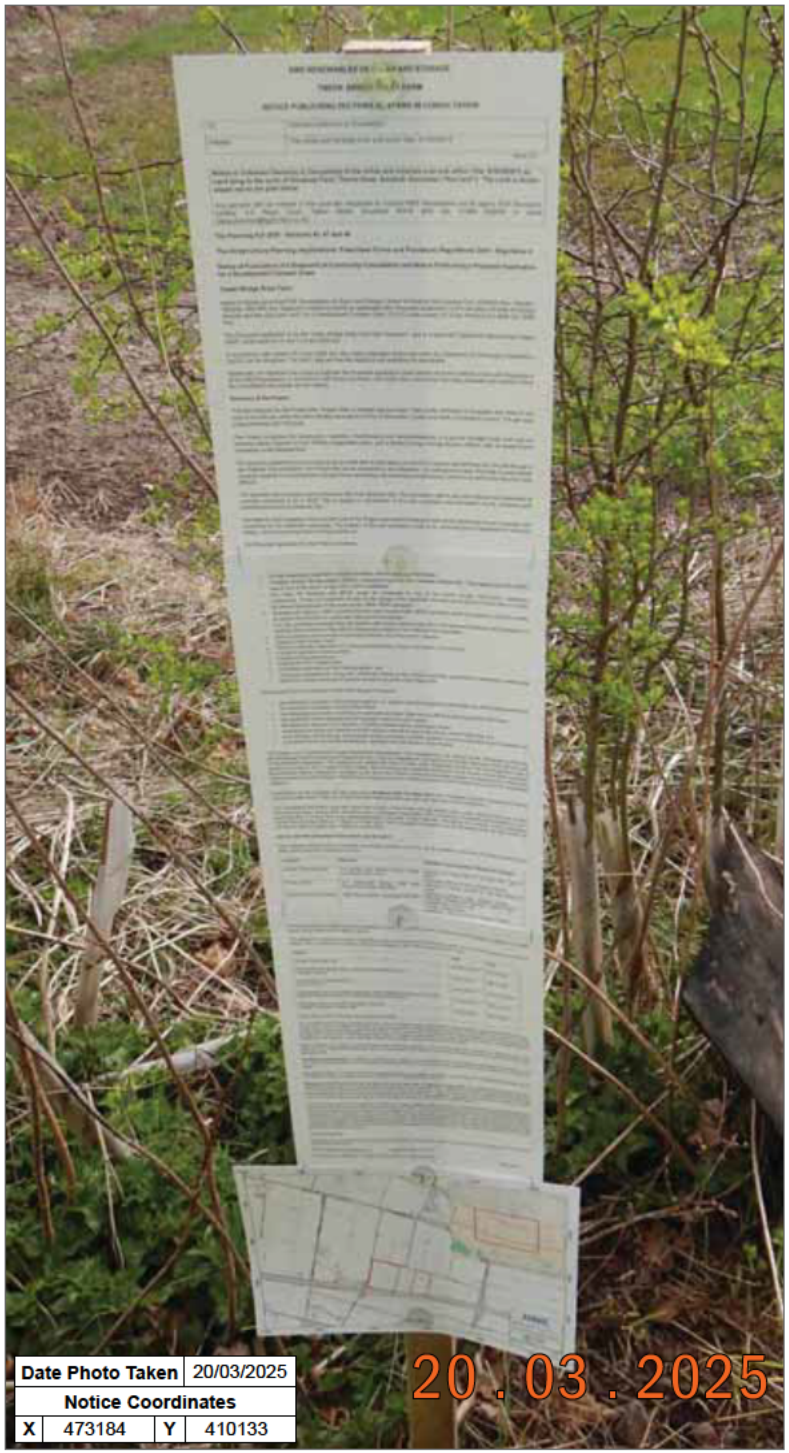

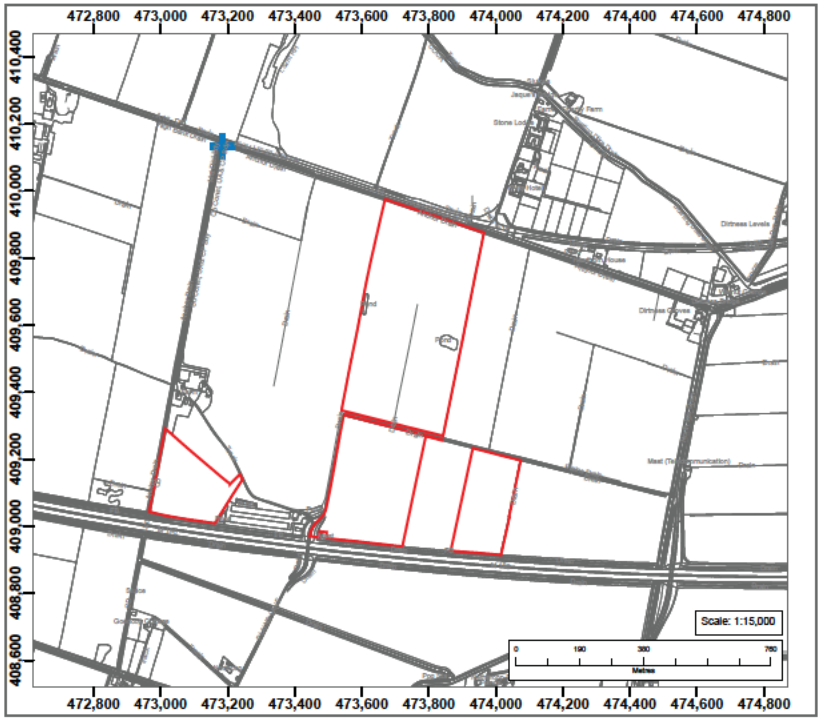

RWE Renewables UK Solar and Storage
Tween Bridge Solar Farm
Notices Publicising Section 42, 47 and 48 Consultation

Notice Location

Limits of land to be acquired or used

Location of Notice 151: 151 of 196

Description of Notice:
Unknown Owner(s) or Occupier(s) of the mines and minerals over and within Title HS413961

Description of Land:
Land lying to the north of Goodcop Farm, Thorne Road, Sandtoft, Doncaster

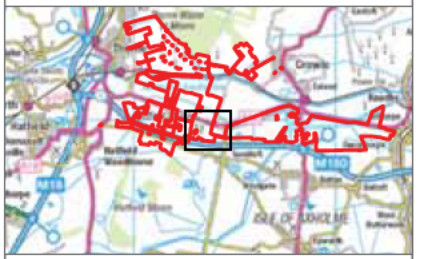

RWE

Section 42, 47 and 48 Consultation Notices
20th March 2025
Notice 151 of 196

0 190 380 760
Metres

Coordinate System: British National Grid Projection: Transverse Mercator Datum: OSGB 1936	© Crown copyright and database rights 2025. Ordnance Survey AC0000806122

Data Source: FGP 2025	Scale: 1:15,000	Paper Size: A3	Sheet: 167 of 215

FGP

Document Name: Section 42, 47 and 48 Consultation Notices 20.03.2025	Revision: 1
Project: Tween	Drawing Status: Final

Drawn: AC	Checked: TC	Approved: KCP	Date: 04/04/2025

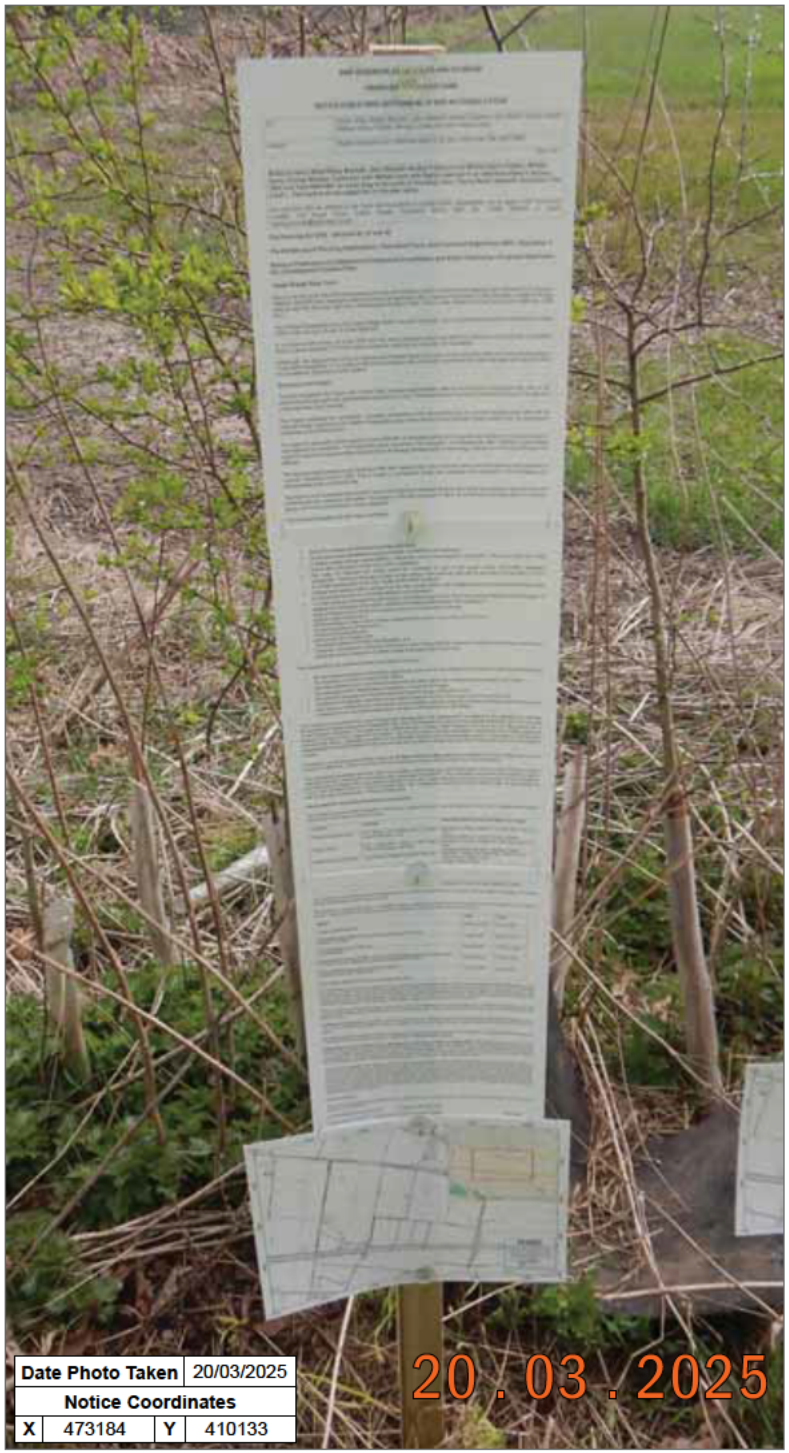

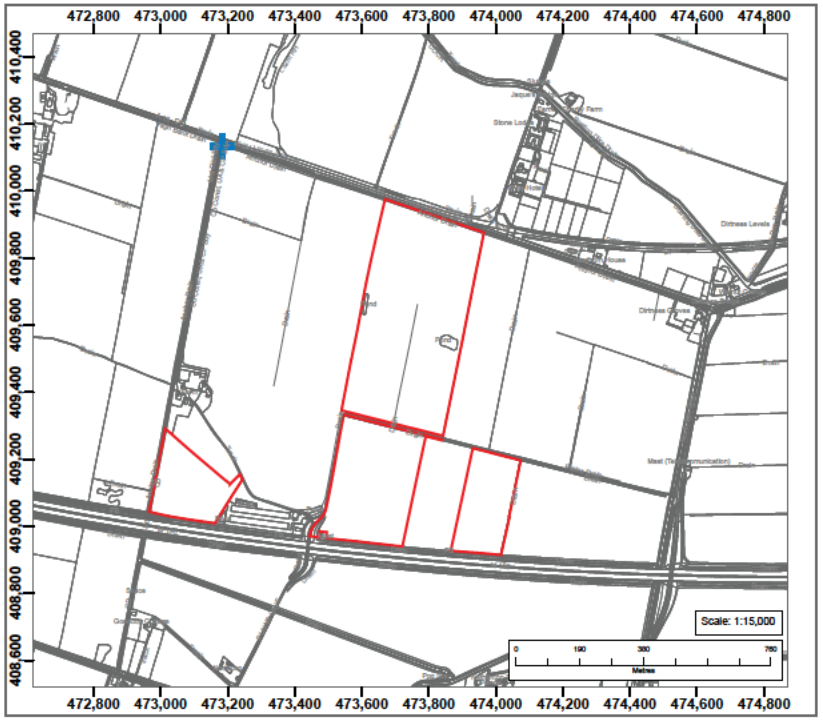

RWE Renewables UK Solar and Storage
Tween Bridge Solar Farm
Notices Publicising Section 42, 47 and 48 Consultation

Notice Location

Limits of land to be acquired or used

Location of Notice 152: 152 of 196

Description of Notice:
Henry Wise Ridley Blackett, John Skipwith Herbert Fullerton and William Henry Feilden, William Henry Charles Wenyss Cooke and John William Dent with Rights reserved in an Indenture dated 9 January 1923 over Title HS413961

Description of Land:
Land lying to the north of Goodcop Farm, Thorne Road, Sandtoft, Doncaster

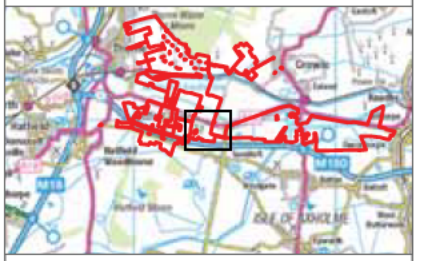

RWE

Section 42, 47 and 48 Consultation Notices
20th March 2025
Notice 152 of 196

0 190 380 760
Metres

Coordinate System: British National Grid Projection: Transverse Mercator Datum: OSGB 1936	© Crown copyright and database rights 2025. Ordnance Survey AC0000806122

Data Source: FGP 2025	Scale: 1:15,000	Paper Size: A3	Sheet: 168 of 215

FGP

Document Name: Section 42, 47 and 48 Consultation Notices 20.03.2025	Revision: 1
Project: Tween	Drawing Status: Final

Drawn: AC	Checked: TC	Approved: KCP	Date: 04/04/2025

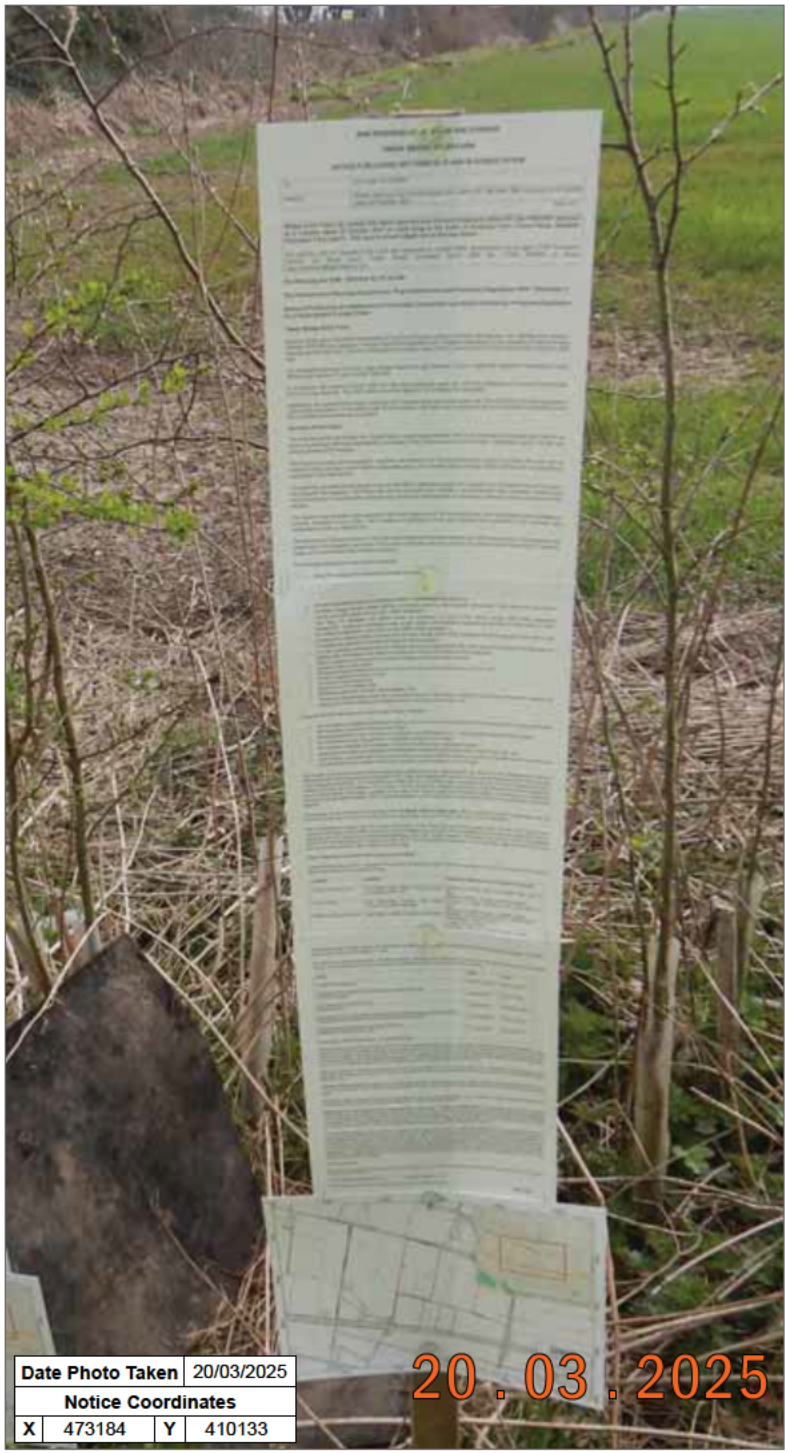

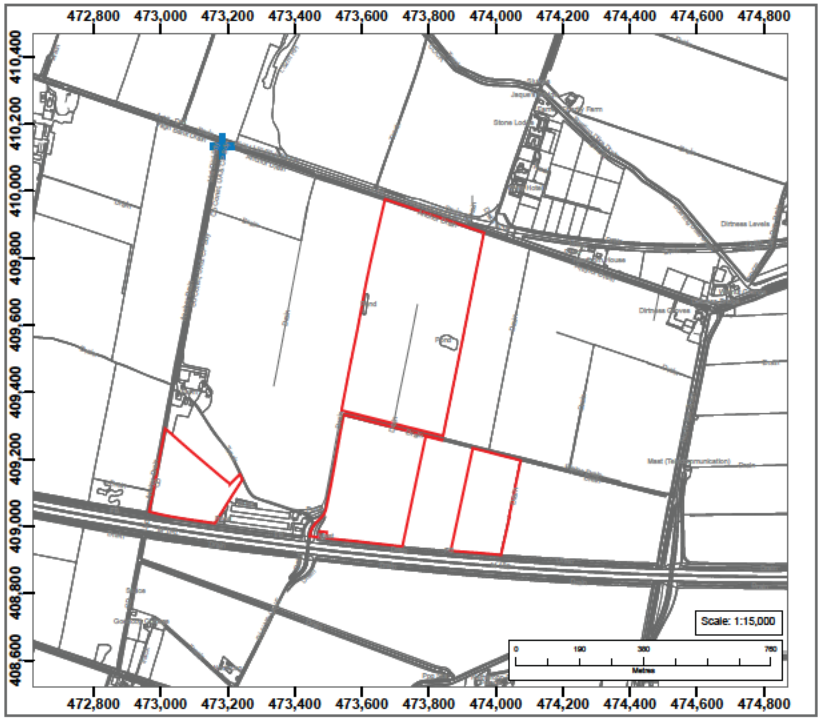

RWE Renewables UK Solar and Storage
Tween Bridge Solar Farm
Notices Publicising Section 42, 47 and 48 Consultation

Notice Location

Limits of land to be acquired or used

Location of Notice 153: 153 of 196

Description of Notice:
On Tower Uk Limited with rights reserved over the land tinted pink within OS Title HS413961 pursuant to a Transfer dated 29 October 2021

Description of Land:
Land lying to the north of Goodcop Farm, Thorne Road, Sandtoft, Doncaster

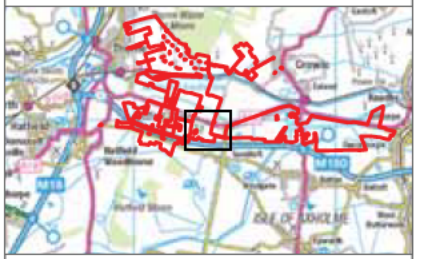

RWE

Section 42, 47 and 48 Consultation Notices
20th March 2025
Notice 153 of 196

0 190 380 760 Metres

Coordinate System: British National Grid Projection: Transverse Mercator Datum: OSGB 1936	© Crown copyright and database rights 2025. Ordnance Survey AC0000806122

Data Source: FGP 2025	Scale: 1:15,000	Paper Size: A3	Sheet: 169 of 215

FGP

Document Name: Section 42, 47 and 48 Consultation Notices 20.03.2025	Revision: 1
Project: Tween	Drawing Status: Final

Drawn: AC	Checked: TC	Approved: KCP	Date: 04/04/2025

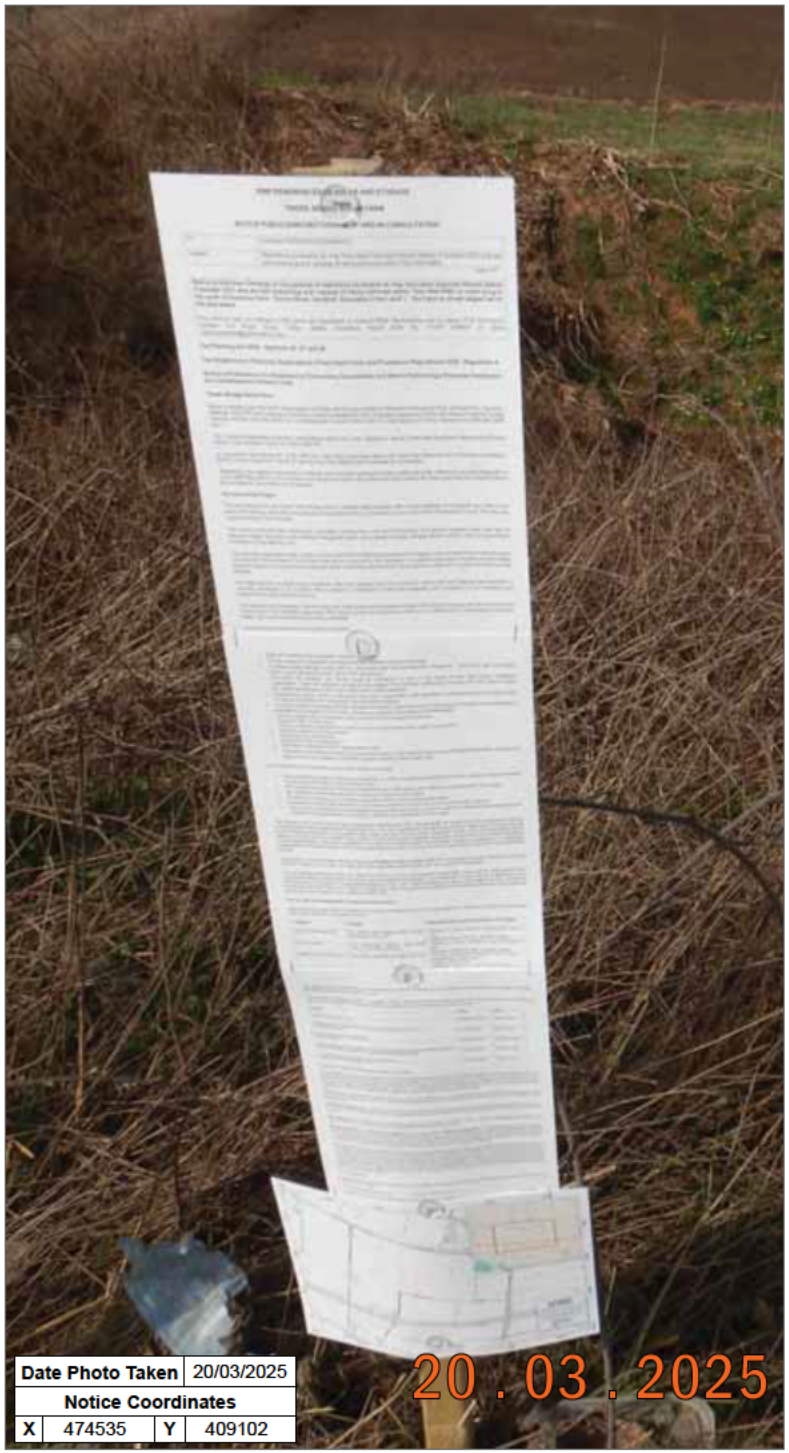

RWE Renewables UK Solar and Storage
Tween Bridge Solar Farm
Notices Publicising Section 42, 47 and 48 Consultation

Notice Location

Limits of land to be acquired or used

Location of Notice 154: 154 of 196

Description of Notice:
Unknown Owner(s) or Occupier(s) of restrictive covenants as may have been imposed thereon before 5 October 2023 and are still subsisting and capable of being enforced within Title HS413961

Description of Land:
Land lying to the north of Goodcop Farm, Thorne Road, Sandtoft, Doncaster

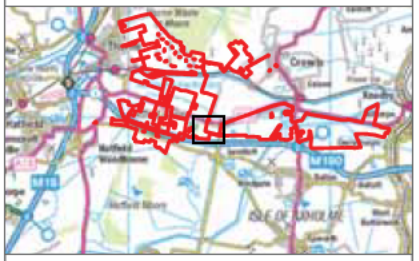

RWE

Section 42, 47 and 48 Consultation Notices
20th March 2025
Notice 154 of 196

0 125 250 500
Metres

Coordinate System: British National Grid Projection: Transverse Mercator Datum: OSGB 1936	© Crown copyright and database rights 2025. Ordnance Survey AC0000806122

Data Source: FGP 2025	Scale: 1:10,000	Paper Size: A3	Sheet: 170 of 215

FGP

Document Name: Section 42, 47 and 48 Consultation Notices 20.03.2025	Revision: 1
Project: Tween	Drawing Status: Final

Drawn: AC	Checked: TC	Approved: KCP	Date: 04/04/2025

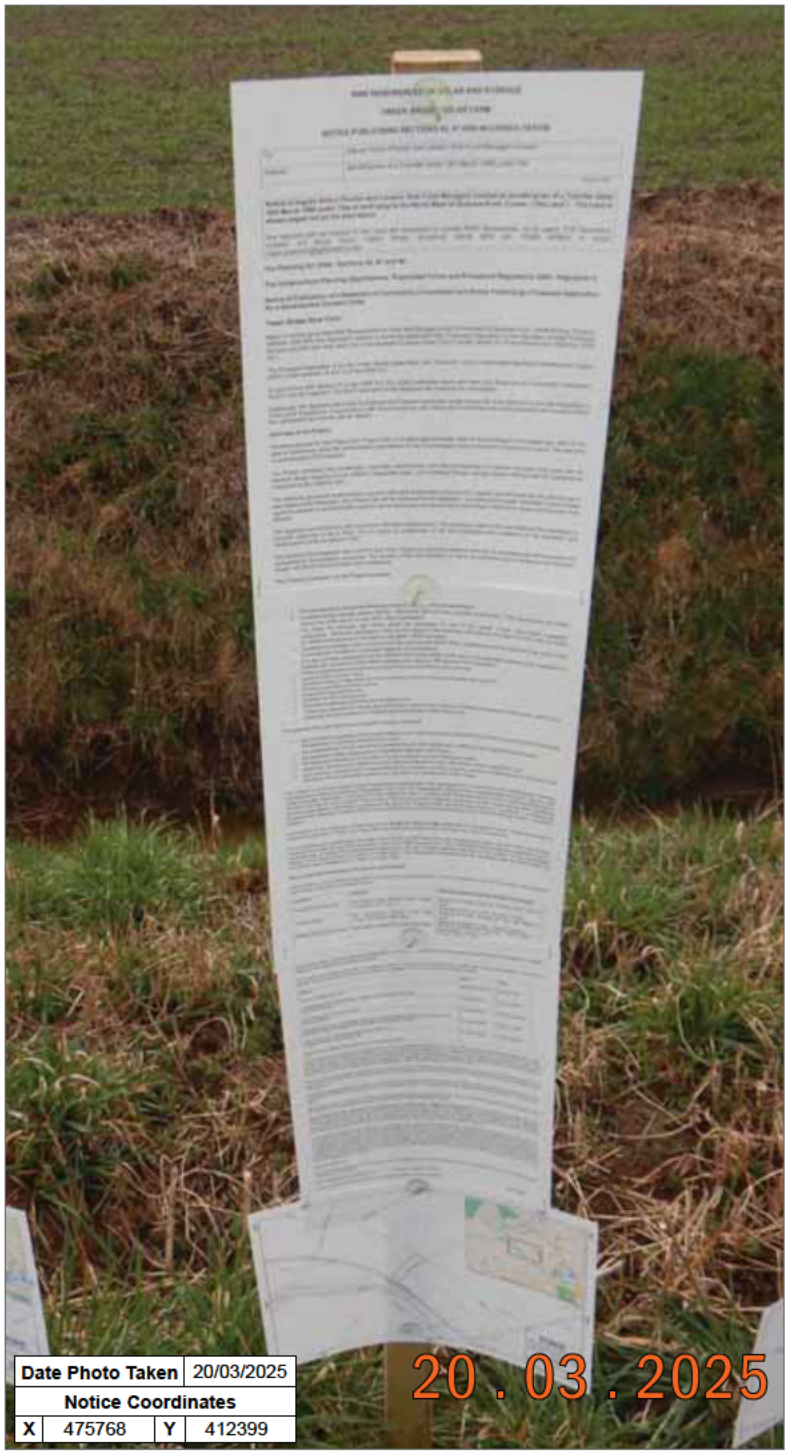

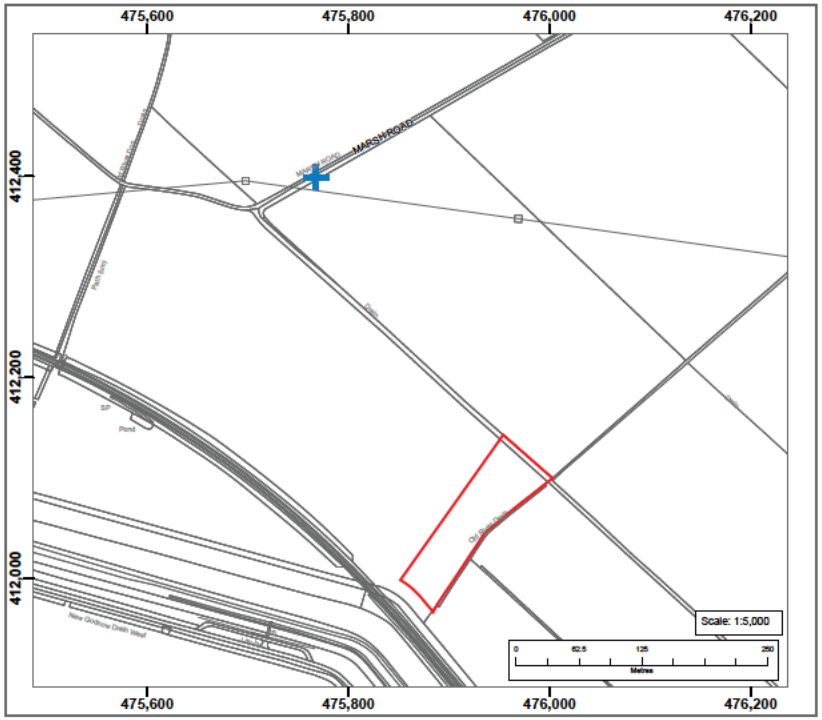

RWE Renewables UK Solar and Storage
Tween Bridge Solar Farm
Notices Publicising Section 42, 47 and 48 Consultation

Notice Location

Limits of land to be acquired or used

Location of Notice 155: 155 of 196

Description of Notice:
Ingram Arthur Proctor and London York Fund Managers Limited as beneficiaries of a Transfer dated 18th March 1998 under Title HS272011

Description of Land:
Land lying to the North West of Godnow Road, Crowle.

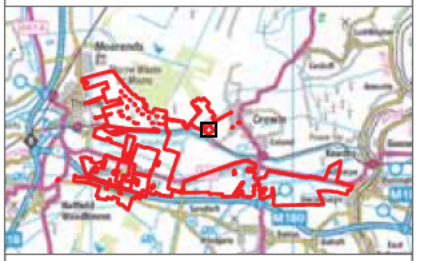

RWE

Section 42, 47 and 48 Consultation Notices
20th March 2025
Notice 155 of 196

0 62.5 125 250
Metres

Coordinate System: British National Grid Projection: Transverse Mercator Datum: OSGB 1936	© Crown copyright and database rights 2025. Ordnance Survey AC0000806122

Data Source: FGP 2025	Scale: 1:5,000	Paper Size: A3	Sheet: 171 of 215

FGP

Document Name: Section 42, 47 and 48 Consultation Notices 20.03.2025	Revision: 1
Project: Tween	Drawing Status: Final

Drawn: AC	Checked: TC	Approved: KCP	Date: 04/04/2025

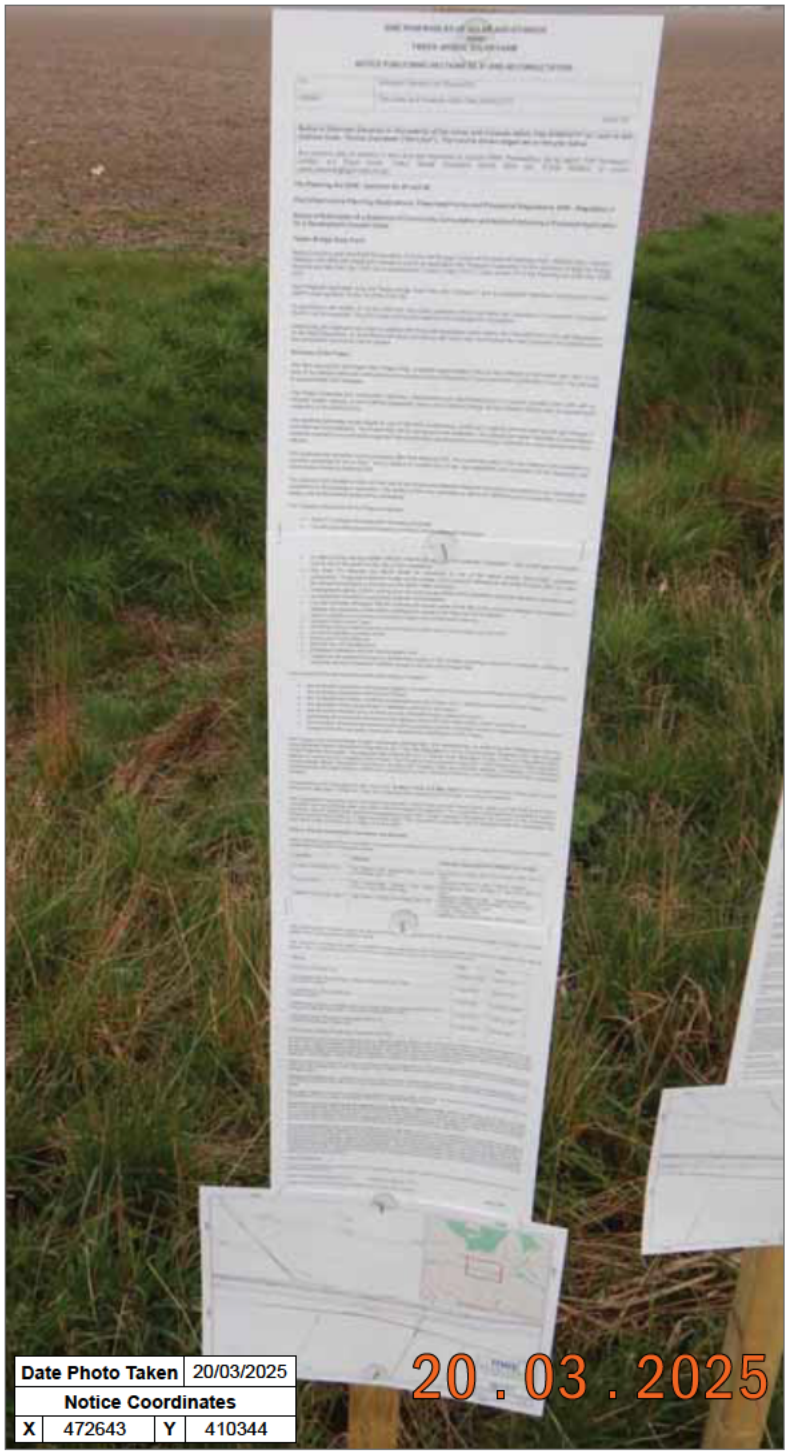



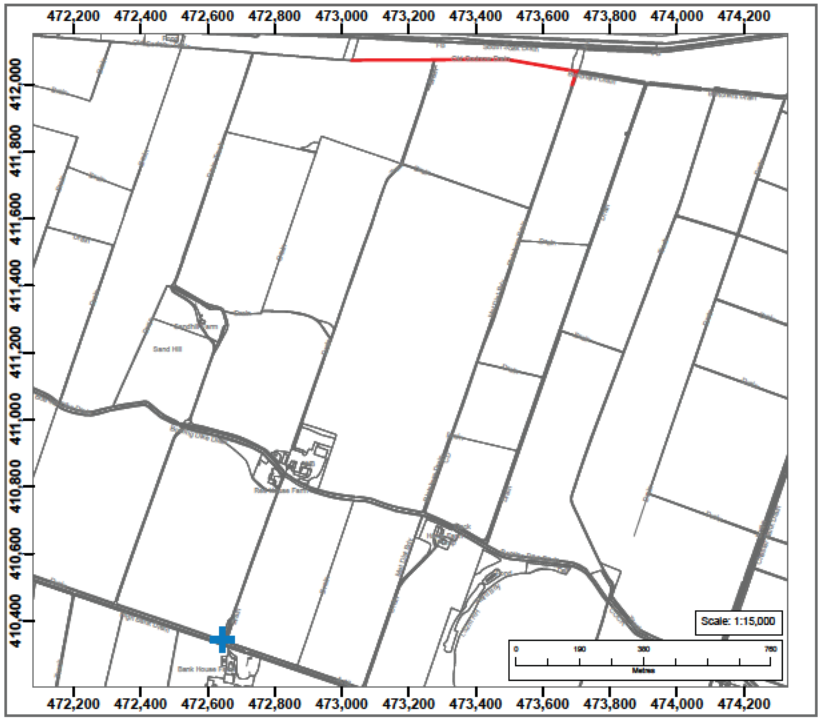

RWE Renewables UK Solar and Storage
Tween Bridge Solar Farm
Notices Publicising Section 42, 47 and 48 Consultation

Notice Location

Limits of land to be acquired or used

Location of Notice 156: 156 of 196

Description of Notice:
Unknown Owner(s) or Occupier(s) of the mines and minerals within Title SYK612777

Description of Land:
Land at Old Godnow Drain, Thorne, Doncaster

RWE

Section 42, 47 and 48 Consultation Notices
20th March 2025
Notice 156 of 196

0 190 380 760 Metres

Coordinate System: British National Grid Projection: Transverse Mercator Datum: OSGB 1936	© Crown copyright and database rights 2025. Ordnance Survey AC0000806122

Data Source: FGP 2025	Scale: 1:15,000	Paper Size: A3	Sheet: 172 of 215

FGP

Document Name: Section 42, 47 and 48 Consultation Notices 20.03.2025	Revision: 1
Project: Tween	Drawing Status: Final

Drawn: AC	Checked: TC	Approved: KCP	Date: 04/04/2025

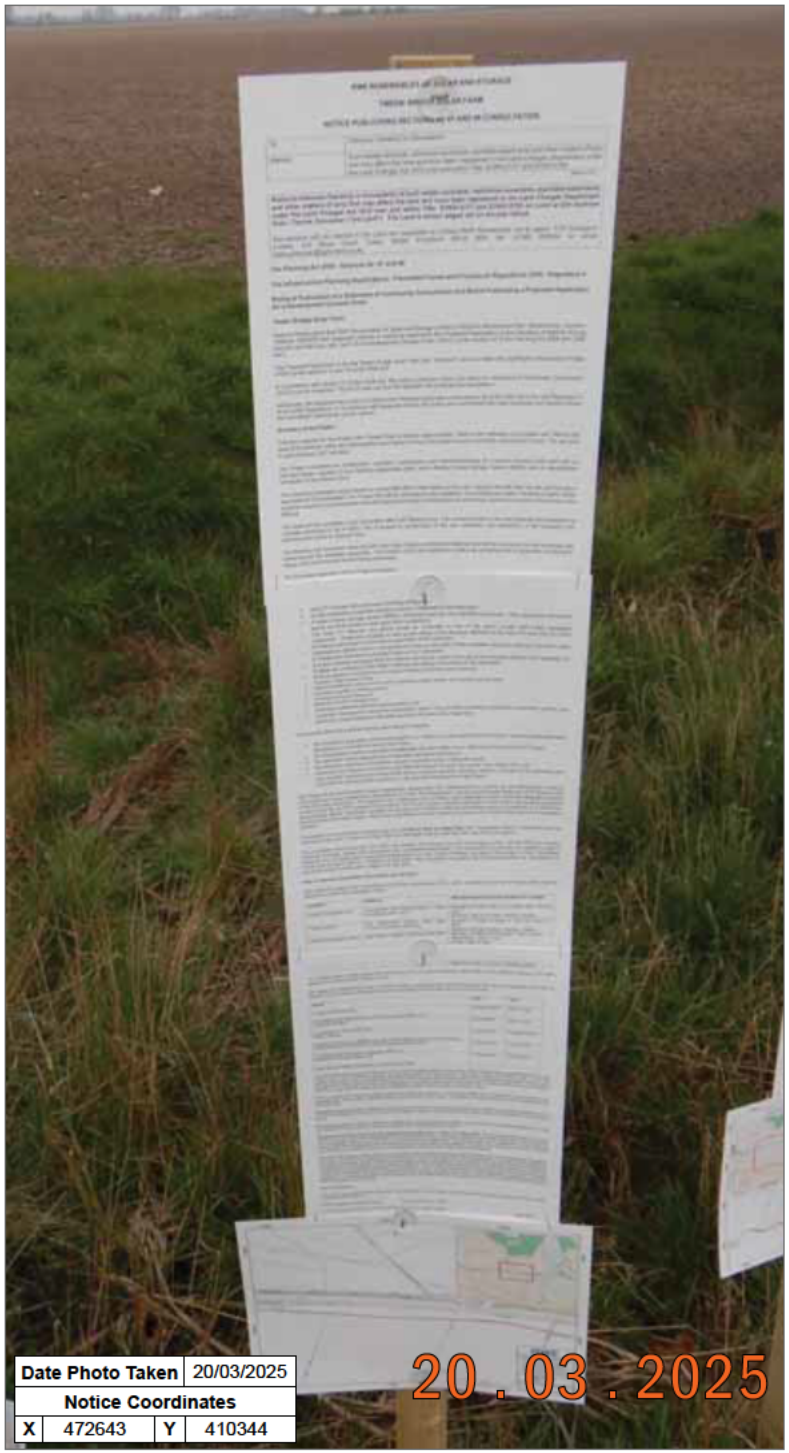

Date Photo Taken	20/03/2025		
Notice Coordinates			
X	472643	Y	410344

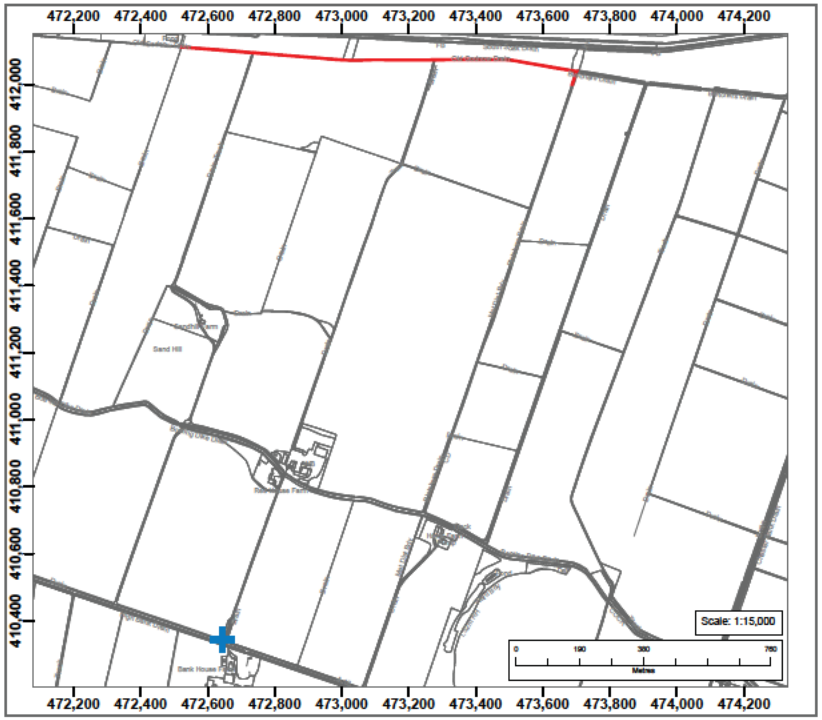

RWE Renewables UK Solar and Storage
Tween Bridge Solar Farm
Notices Publicising Section 42, 47 and 48 Consultation

Notice Location

Limits of land to be acquired or used

Location of Notice 157: 157 of 196

Description of Notice:
Unknown Owner(s) or Occupier(s) of such estate contracts, restrictive covenants, equitable easements and other matters (if any) that may affect the land and have been registered in the Land Charges Department under the Land Charges Act 1972 over and within Title SYK612177 and SYK612763

Description of Land:
Land at Old Godnow Drain, Thorne, Doncaster

RWE

Section 42, 47 and 48 Consultation Notices
20th March 2025
Notice 157 of 196

0 190 380 760
Metres

Coordinate System: British National Grid Projection: Transverse Mercator Datum: OSGB 1936	© Crown copyright and database rights 2025. Ordnance Survey AC0000806122

Data Source: FGP 2025	Scale: 1:15,000	Paper Size: A3	Sheet: 173 of 215

FGP

Document Name: Section 42, 47 and 48 Consultation Notices 20.03.2025			Revision: 1
Project: Tween		Drawing Status: Final	
Drawn: AC	Checked: TC	Approved: KCP	Date: 04/04/2025

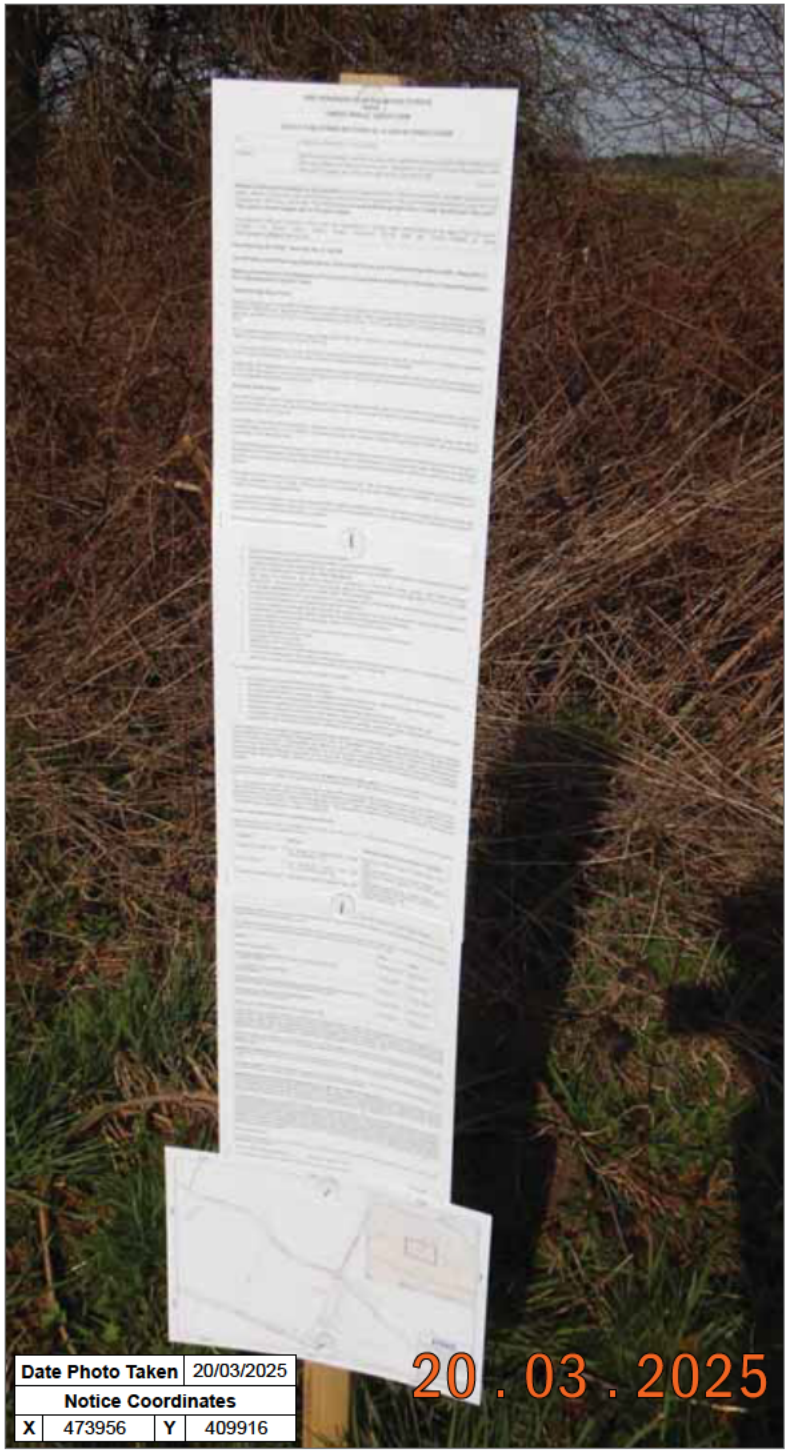

Date Photo Taken	20/03/2025		
Notice Coordinates			
X	473956	Y	409916

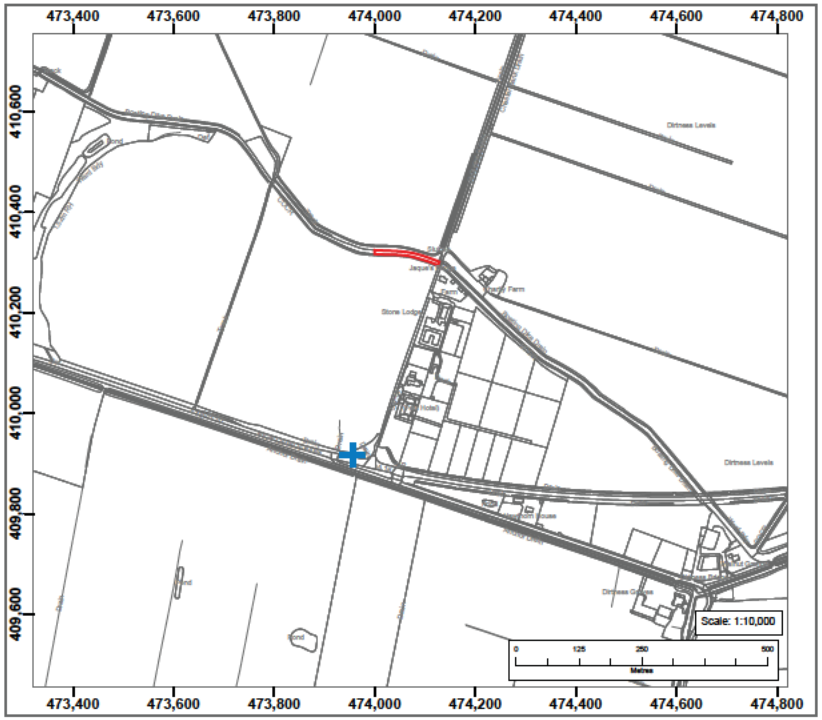

RWE Renewables UK Solar and Storage
Tween Bridge Solar Farm
Notices Publicising Section 42, 47 and 48 Consultation

Notice Location

Limits of land to be acquired or used

Location of Notice 158: 158 of 196 (Location 1 of 2)

Description of Notice:
Unknown Owner(s) or Occupier(s) of such estate contracts, restrictive covenants, equitable easements and other matters (if any) that may affect the land and have been registered in the Land Charges Department under the Land Charges Act 1972 over and within Title HS373088

Description of Land:
Land at Boating Dyke Drain, Crowle, Scunthorpe

RWE

Section 42, 47 and 48 Consultation Notices
20th March 2025
Notice 158 of 196

0 125 250 500
Metres

Coordinate System: British National Grid Projection: Transverse Mercator Datum: OSGB 1936	© Crown copyright and database rights 2025. Ordnance Survey AC0000806122

Data Source: FGP 2025	Scale: 1:10,000	Paper Size: A3	Sheet: 174 of 215

FGP

Document Name: Section 42, 47 and 48 Consultation Notices 20.03.2025	Revision: 1
Project: Tween	Drawing Status: Final

Drawn: AC	Checked: TC	Approved: KCP	Date: 04/04/2025

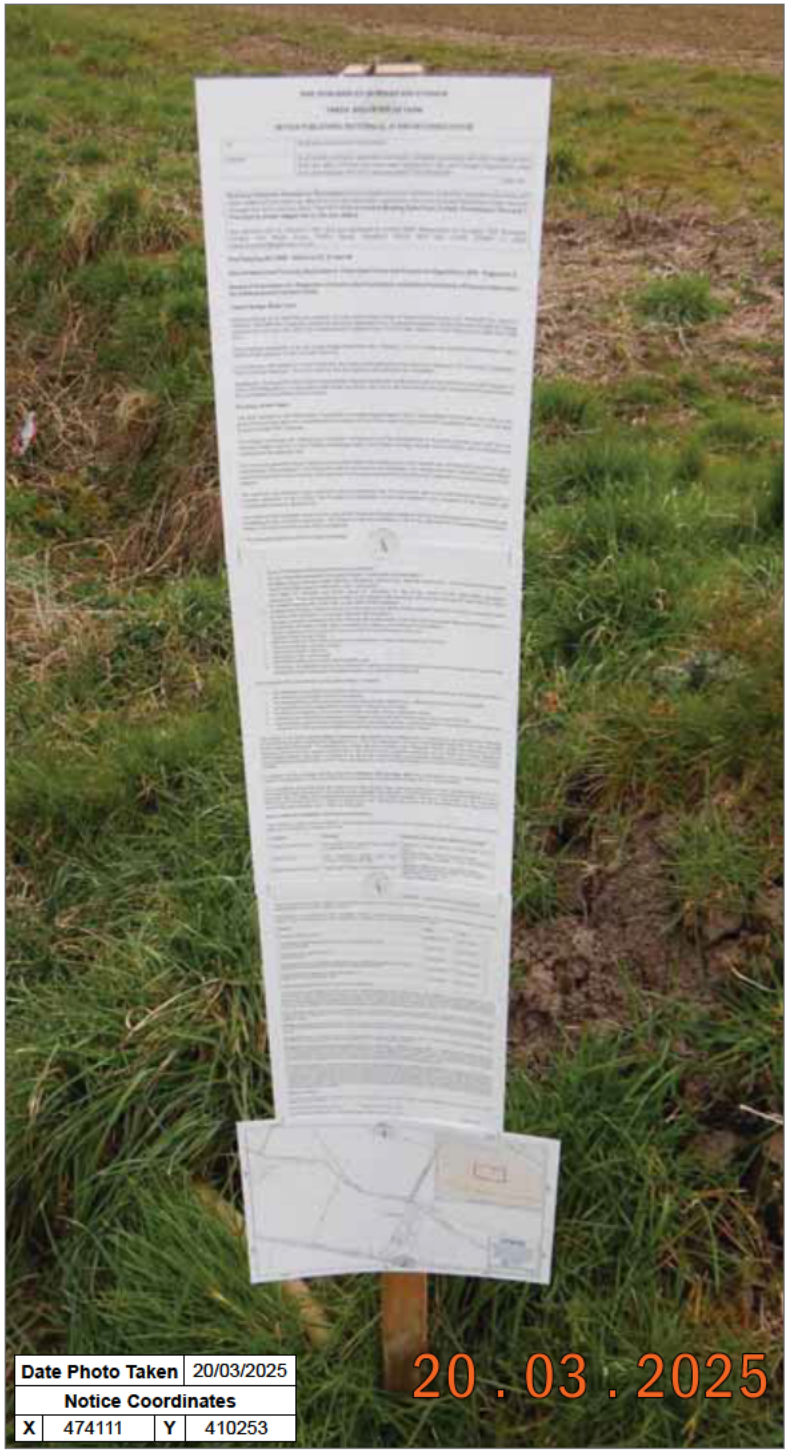

Date Photo Taken	20/03/2025		
Notice Coordinates			
X	474111	Y	410253

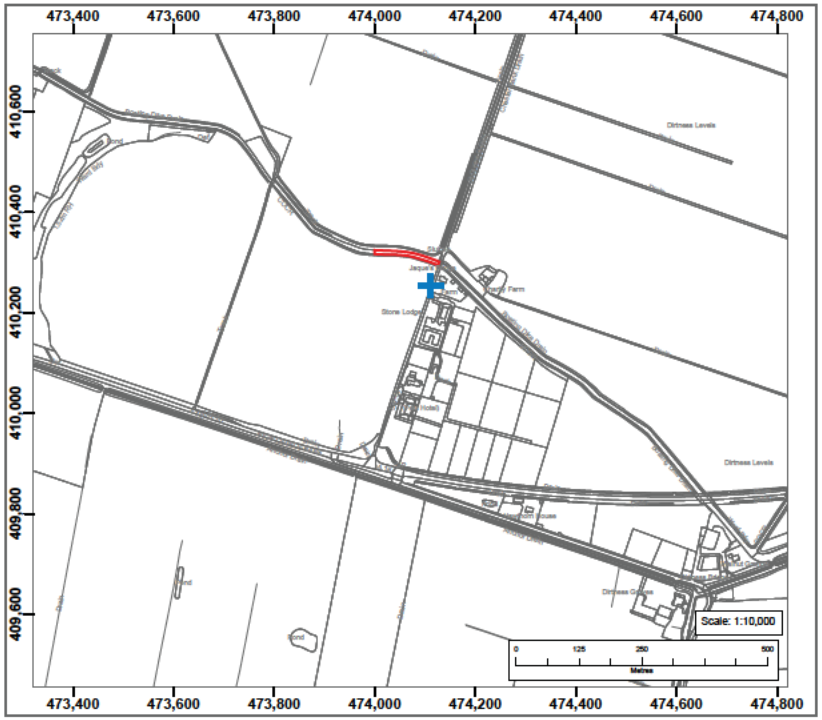

RWE Renewables UK Solar and Storage
Tween Bridge Solar Farm
Notices Publicising Section 42, 47 and 48 Consultation

Notice Location

Limits of land to be acquired or used

Location of Notice 158: 158 of 196 (Location 2 of 2)

Description of Notice:
Unknown Owner(s) or Occupier(s) of such estate contracts, restrictive covenants, equitable easements and other matters (if any) that may affect the land and have been registered in the Land Charges Department under the Land Charges Act 1972 over and within Title HS373088

Description of Land:
Land at Boating Dyke Drain, Crowle, Scunthorpe

RWE

Section 42, 47 and 48 Consultation Notices
20th March 2025
Notice 158 of 196

0 125 250 500
Metres

Coordinate System: British National Grid Projection: Transverse Mercator Datum: OSGB 1936	© Crown copyright and database rights 2025. Ordnance Survey AC0000806122

Data Source: FGP 2025	Scale: 1:10,000	Paper Size: A3	Sheet: 175 of 215

FGP

Document Name: Section 42, 47 and 48 Consultation Notices 20.03.2025	Revision: 1
Project: Tween	Drawing Status: Final

Drawn: AC	Checked: TC	Approved: KCP	Date: 04/04/2025

Date Photo Taken	20/03/2025		
Notice Coordinates			
X	472643	Y	410344

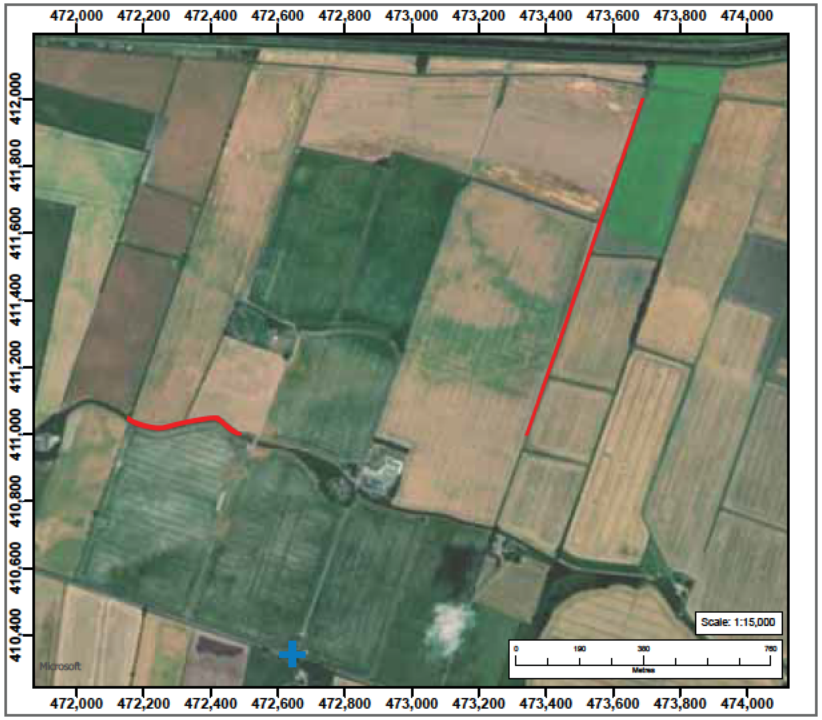

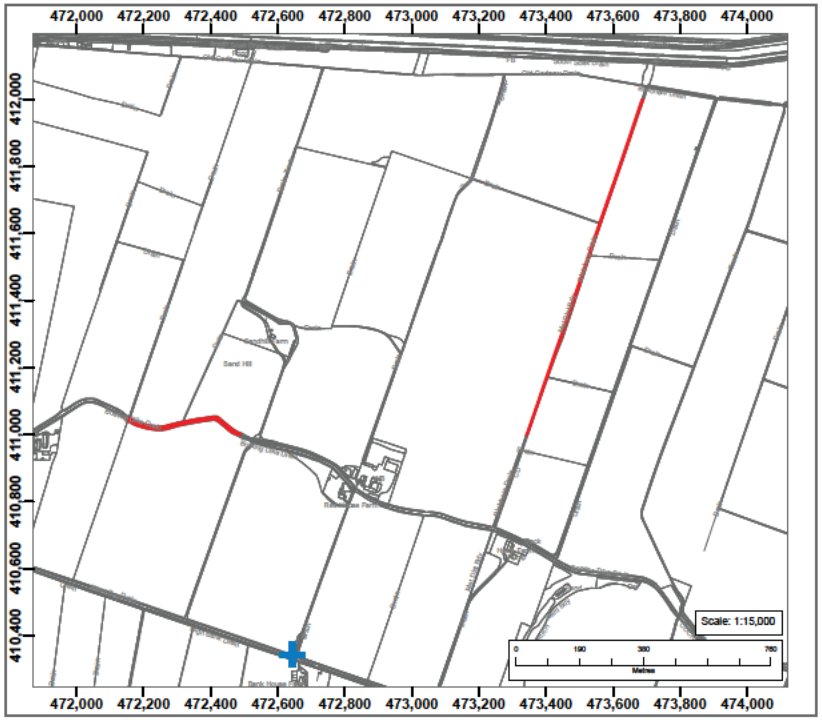

RWE Renewables UK Solar and Storage
Tween Bridge Solar Farm
Notices Publicising Section 42, 47 and 48 Consultation

Notice Location

Limits of land to be acquired or used

Location of Notice 159: 159 of 196

Description of Notice:
Unknown Owner(s) or Occupier(s) of such estate contracts, restrictive covenants, equitable easements and other matters (if any) that may affect the land and have been registered in the Land Charges Department under the Land Charges Act 1972 over and within Title SYK613109 and SYK613087

Description of Land:
Land at Anchor Drain, Thorne Doncaster

RWE

Section 42, 47 and 48 Consultation Notices
20th March 2025
Notice 159 of 196

0 190 380 760
Metres

Coordinate System: British National Grid Projection: Transverse Mercator Datum: OSGB 1936	© Crown copyright and database rights 2025. Ordnance Survey AC0000806122

Data Source: FGP 2025	Scale: 1:15,000	Paper Size: A3	Sheet: 176 of 215

FGP

Document Name: Section 42, 47 and 48 Consultation Notices 20.03.2025	Revision: 1
Project: Tween	Drawing Status: Final

Drawn: AC	Checked: TC	Approved: KCP	Date: 04/04/2025

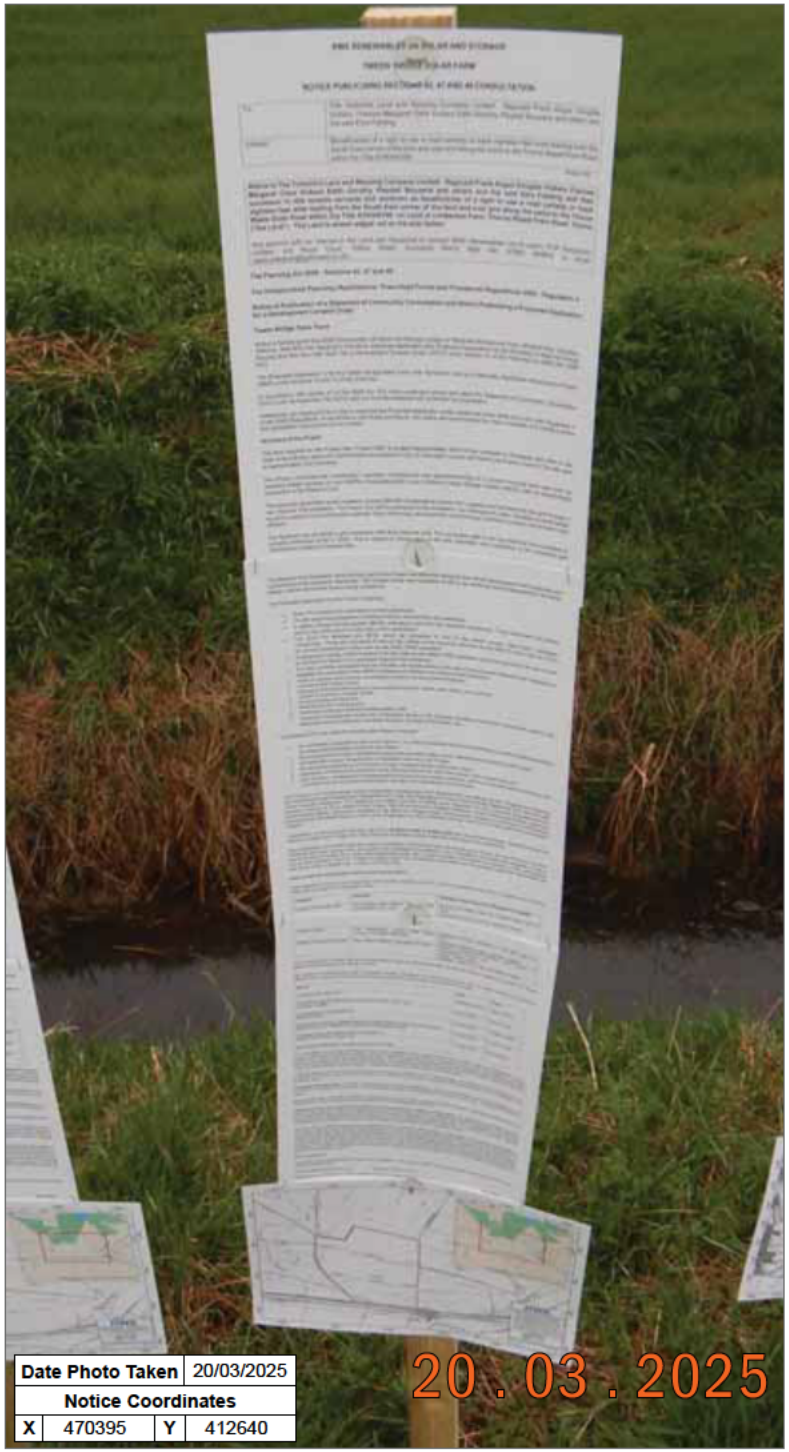

Date Photo Taken	20/03/2025		
Notice Coordinates			
X	470395	Y	412640

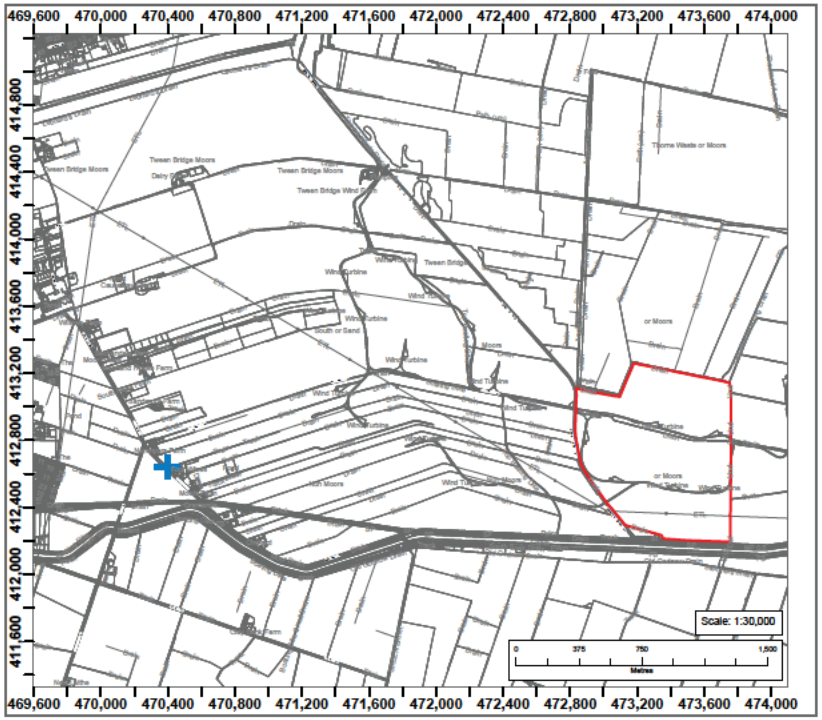

RWE Renewables UK Solar and Storage
Tween Bridge Solar Farm
Notices Publicising Section 42, 47 and 48 Consultation

Notice Location

Limits of land to be acquired or used

Location of Notice 160: 160 of 196

Description of Notice:
The Yorkshire Land and Warping Company Limited, Reginald Frank Angus Douglas Vickers, Frances Margaret Clare Vickers Edith Dorothy Pleydell Bouverie and others and the said Ezra Fielding and their successor in title tenants servants and workmen as beneficiaries of a right to use a road carbway or track eighteen feet wide leading from the South East corner of the land and over and along the same to the Thorne Waste Drain Road within the Title SYK445749

Description of Land:
Limberlost Farm, Thorne Waste Drain Road, Thorne

RWE

Section 42, 47 and 48 Consultation Notices
20th March 2025
Notice 160 of 196

0 375 750 1,500
Metres

Coordinate System: British National Grid Projection: Transverse Mercator Datum: OSGB 1936	© Crown copyright and database rights 2025. Ordnance Survey AC0000806122
Data Source: FGP 2025 | Scale: 1:30,000 | Paper Size: A3 | Sheet: 177 of 215	

FGP

Document Name: Section 42, 47 and 48 Consultation Notices 20.03.2025			Revision: 1
Project: Tween		Drawing Status: Final	
Drawn: AC	Checked: TC	Approved: KCP	Date: 04/04/2025

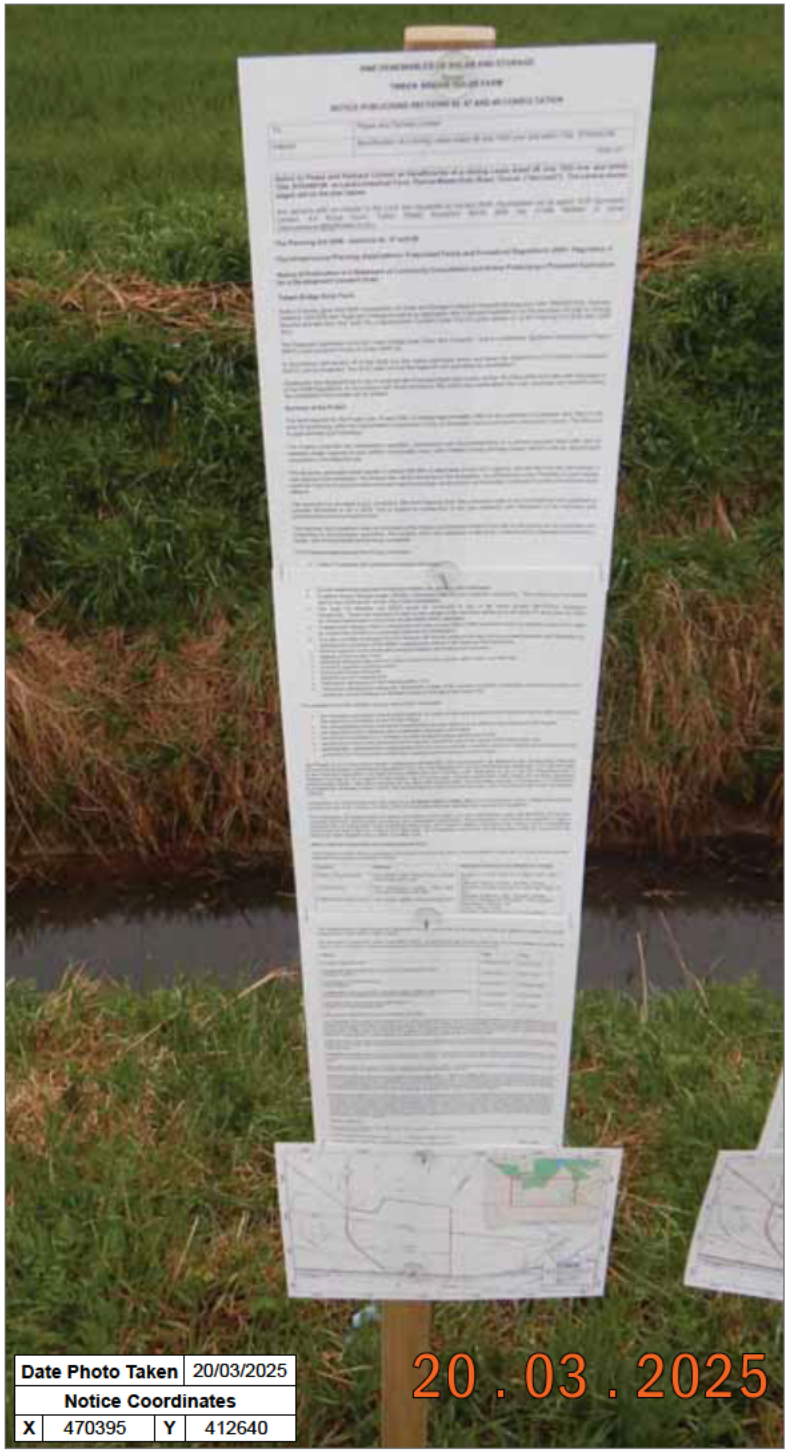

Date Photo Taken	20/03/2025		
Notice Coordinates			
X	470395	Y	412640

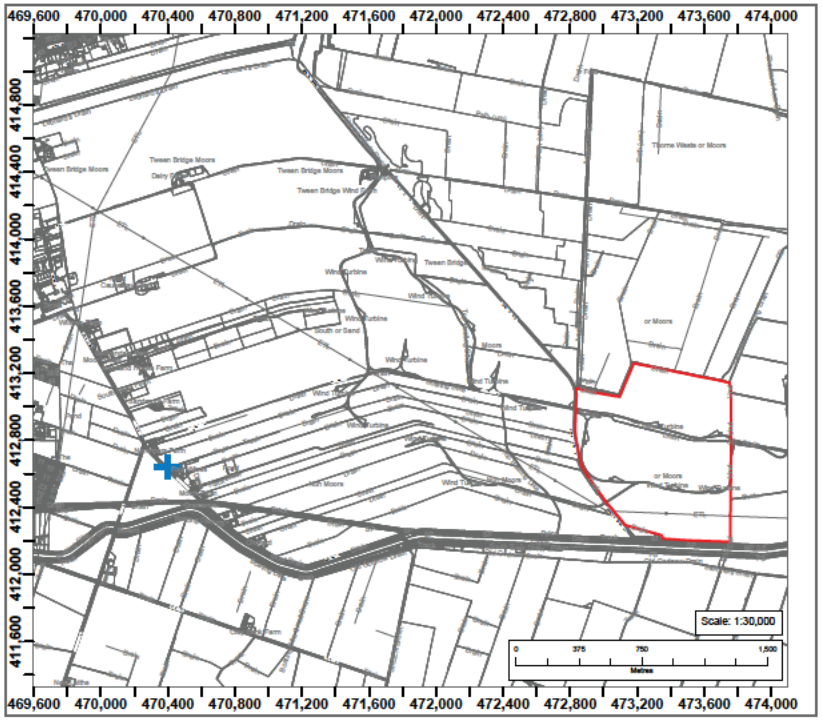

RWE Renewables UK Solar and Storage
Tween Bridge Solar Farm
Notices Publicising Section 42, 47 and 48 Consultation

Notice Location

Limits of land to be acquired or used

Location of Notice 161: 161 of 196

Description of Notice:
Pease and Partners Limited As beneficiaries of a mining Lease dated 28 July 1930 over and within Title SYK445749

Description of Land:
Limberlost Farm, Thorne Waste Drain Road, Thorne

RWE

Section 42, 47 and 48 Consultation Notices
20th March 2025
Notice 161 of 196

0 375 750 1,500
Metres

Coordinate System: British National Grid Projection: Transverse Mercator Datum: OSGB 1936	© Crown copyright and database rights 2025. Ordnance Survey AC0000806122

Data Source: FGP 2025	Scale: 1:30,000	Paper Size: A3	Sheet: 178 of 215

FGP

Document Name: Section 42, 47 and 48 Consultation Notices 20.03.2025	Revision: 1
Project: Tween	Drawing Status: Final

Drawn: AC	Checked: TC	Approved: KCP	Date: 04/04/2025

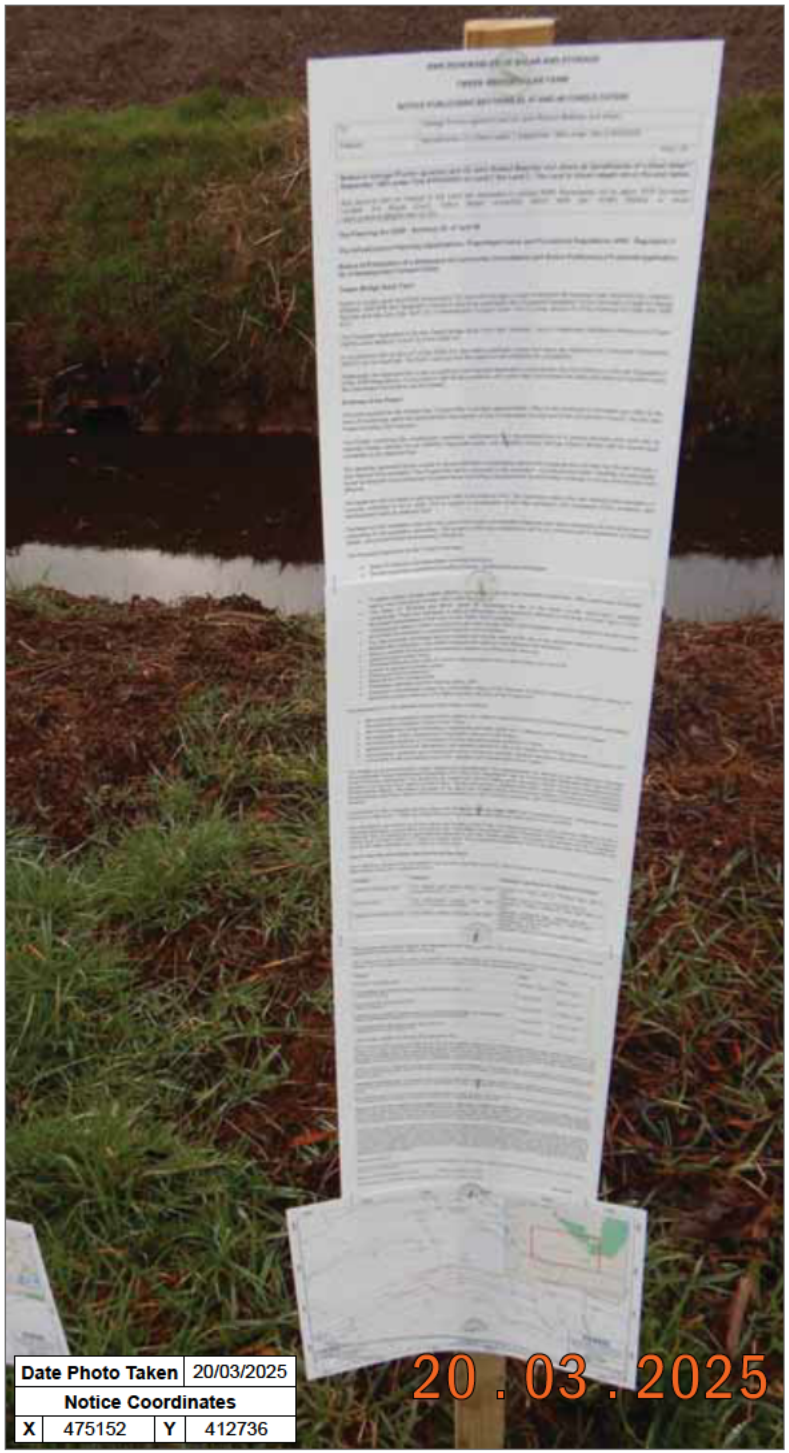

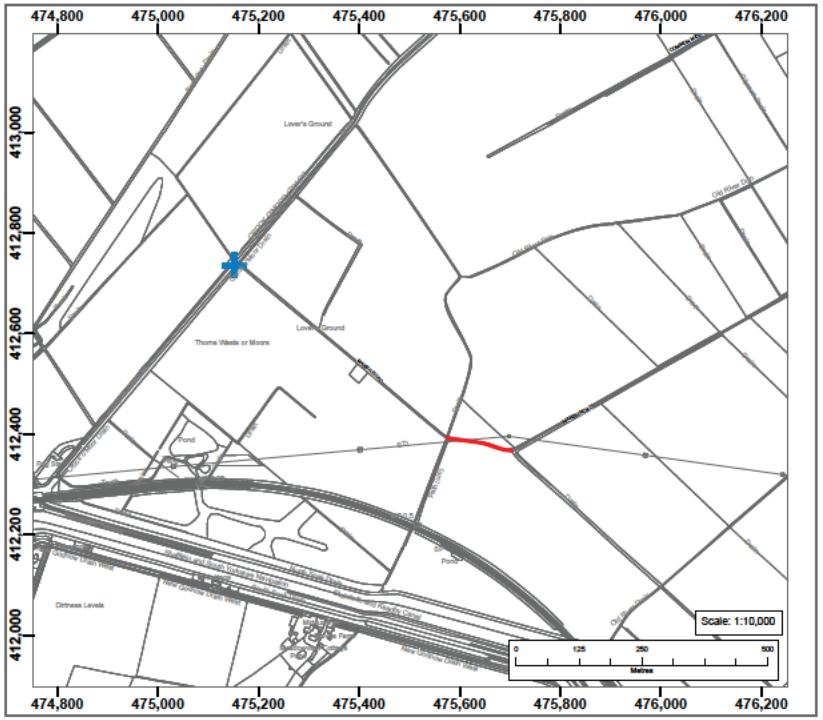

RWE Renewables UK Solar and Storage
Tween Bridge Solar Farm
Notices Publicising Section 42, 47 and 48 Consultation

Notice Location

Limits of land to be acquired or used

Location of Notice 162: 162 of 196 (Location 1 of 2)

Description of Notice:
George Proctor (grantor) and (2) John Roland Bletcher and others as beneficiaries of a Deed dated 7 September 1983 under Title HS113792

Description of Land:
Land lying to the South West of Marsh Lane, Crowle.

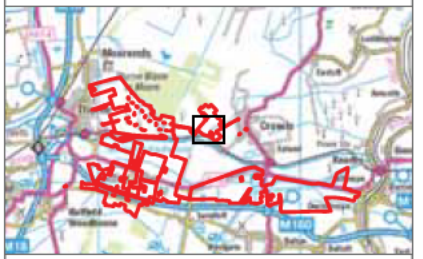

RWE

Section 42, 47 and 48 Consultation Notices
20th March 2025
Notice 162 of 196

0 125 250 500
Metres

Coordinate System: British National Grid Projection: Transverse Mercator Datum: OSGB 1936	© Crown copyright and database rights 2025. Ordnance Survey AC0000806122

Data Source: FGP 2025	Scale: 1:10,000	Paper Size: A3	Sheet: 179 of 215

FGP

Document Name: Section 42, 47 and 48 Consultation Notices 20.03.2025	Revision: 1
Project: Tween	Drawing Status: Final

Drawn: AC	Checked: TC	Approved: KCP	Date: 04/04/2025

Date Photo Taken	20/03/2025		
Notice Coordinates			
X	475768	Y	412399

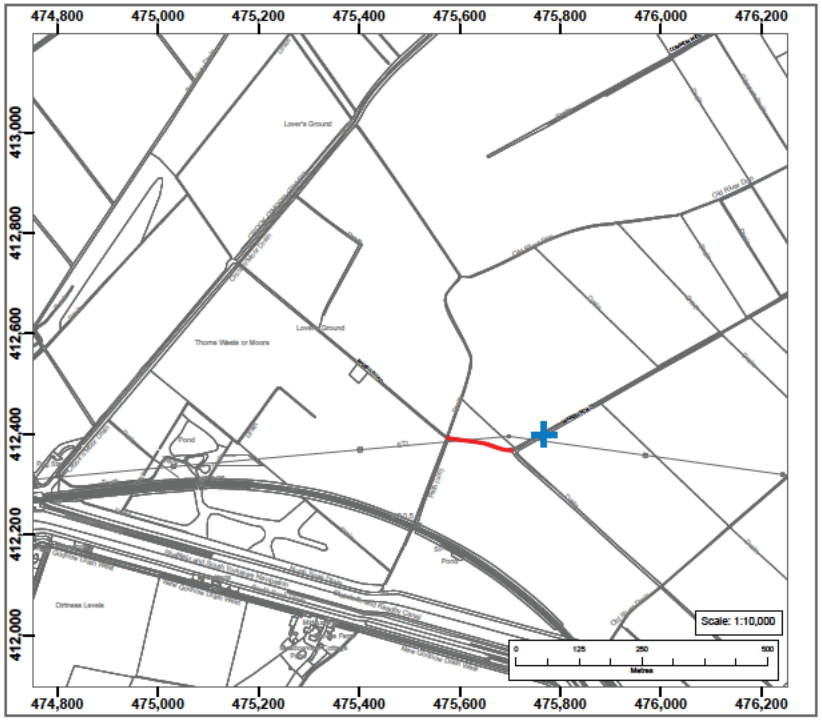

RWE Renewables UK Solar and Storage
Tween Bridge Solar Farm
Notices Publicising Section 42, 47 and 48 Consultation

Notice Location

Limits of land to be acquired or used

Location of Notice 162: 162 of 196 (Location 2 of 2)

Description of Notice:
George Proctor (grantor) and (2) John Roland Bletcher and others as beneficiaries of a Deed dated 7 September 1983 under Title HS113792

Description of Land:
Land lying to the South West of Marsh Lane, Crowle.

RWE

Section 42, 47 and 48 Consultation Notices
20th March 2025
Notice 162 of 196

0 125 250 500
Metres

Coordinate System: British National Grid Projection: Transverse Mercator Datum: OSGB 1936	© Crown copyright and database rights 2025. Ordnance Survey AC0000806122

Data Source: FGP 2025	Scale: 1:10,000	Paper Size: A3	Sheet: 180 of 215

FGP

Document Name: Section 42, 47 and 48 Consultation Notices 20.03.2025	Revision: 1
Project: Tween	Drawing Status: Final

Drawn: AC	Checked: TC	Approved: KCP	Date: 04/04/2025

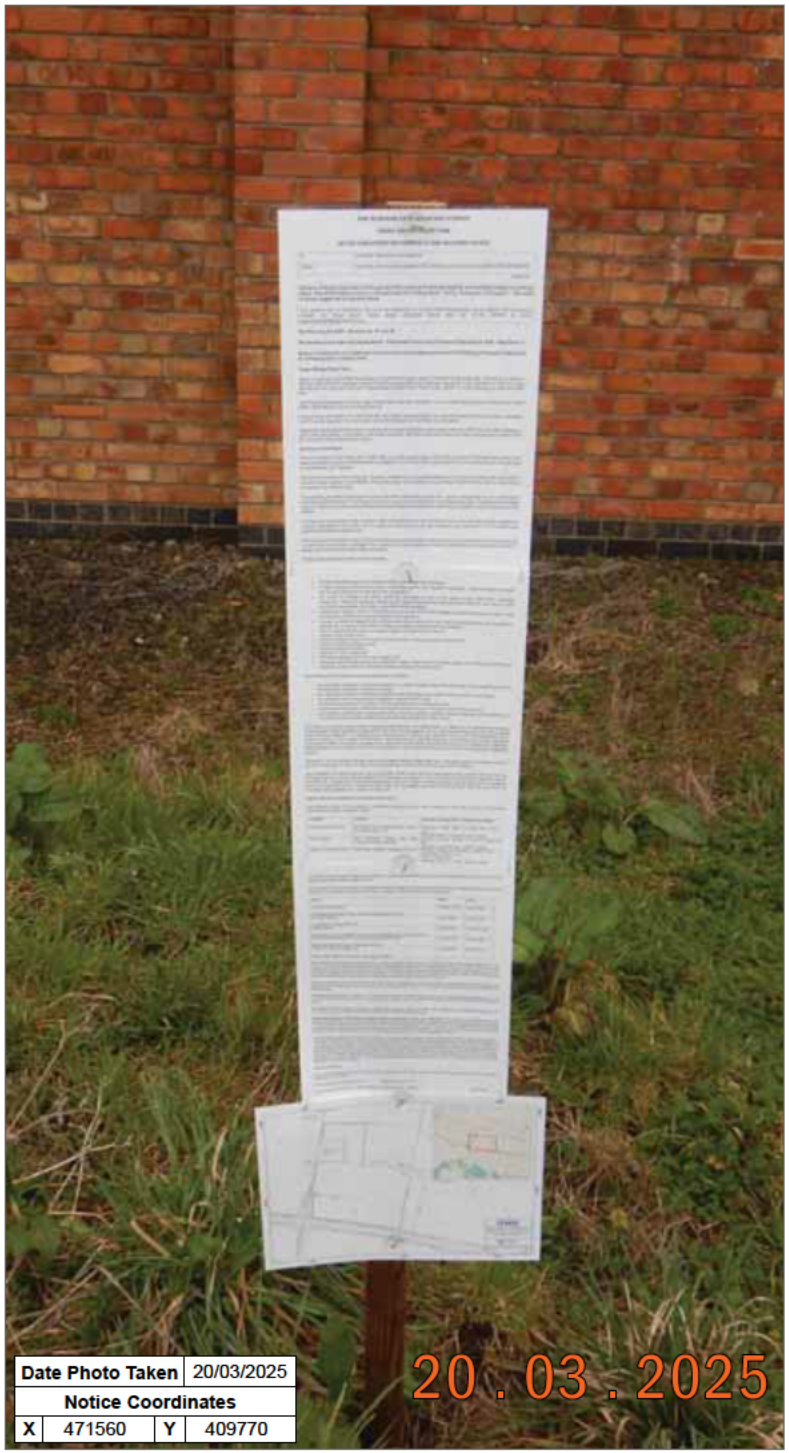

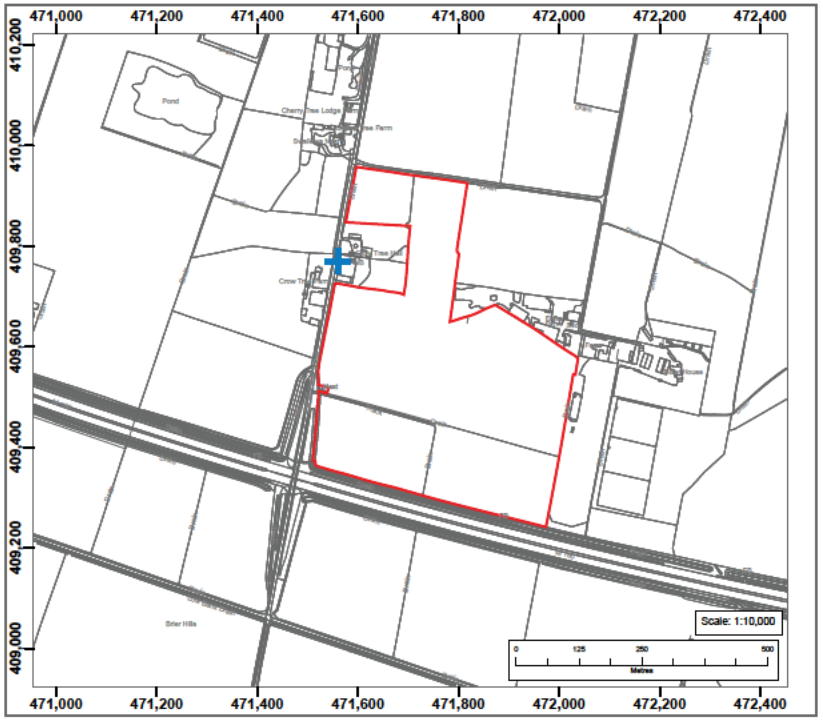

RWE Renewables UK Solar and Storage
Tween Bridge Solar Farm
Notices Publicising Section 42, 47 and 48 Consultation

Notice Location

Limits of land to be acquired or used

Location of Notice 163: 163 of 196

Description of Notice:
Unknown Owner(s) or Occupier(s) of the mines and minerals together with ancillary powers of working within Title SYK547525

Description of Land:
Land on the east side of Crowtree Bank, Thorne, Doncaster

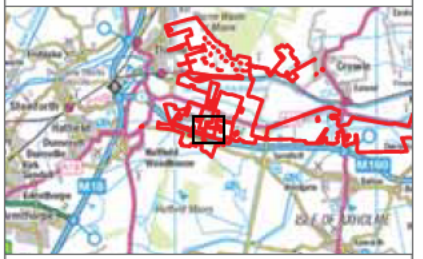

RWE

Section 42, 47 and 48 Consultation Notices
20th March 2025
Notice 163 of 196

0 125 250 500
Metres

Coordinate System: British National Grid Projection: Transverse Mercator Datum: OSGB 1936	© Crown copyright and database rights 2025. Ordnance Survey AC0000806122

Data Source: FGP 2025	Scale: 1:10,000	Paper Size: A3	Sheet: 181 of 215

FGP

Document Name: Section 42, 47 and 48 Consultation Notices 20.03.2025	Revision: 1
Project: Tween	Drawing Status: Final

Drawn: AC	Checked: TC	Approved: KCP	Date: 04/04/2025

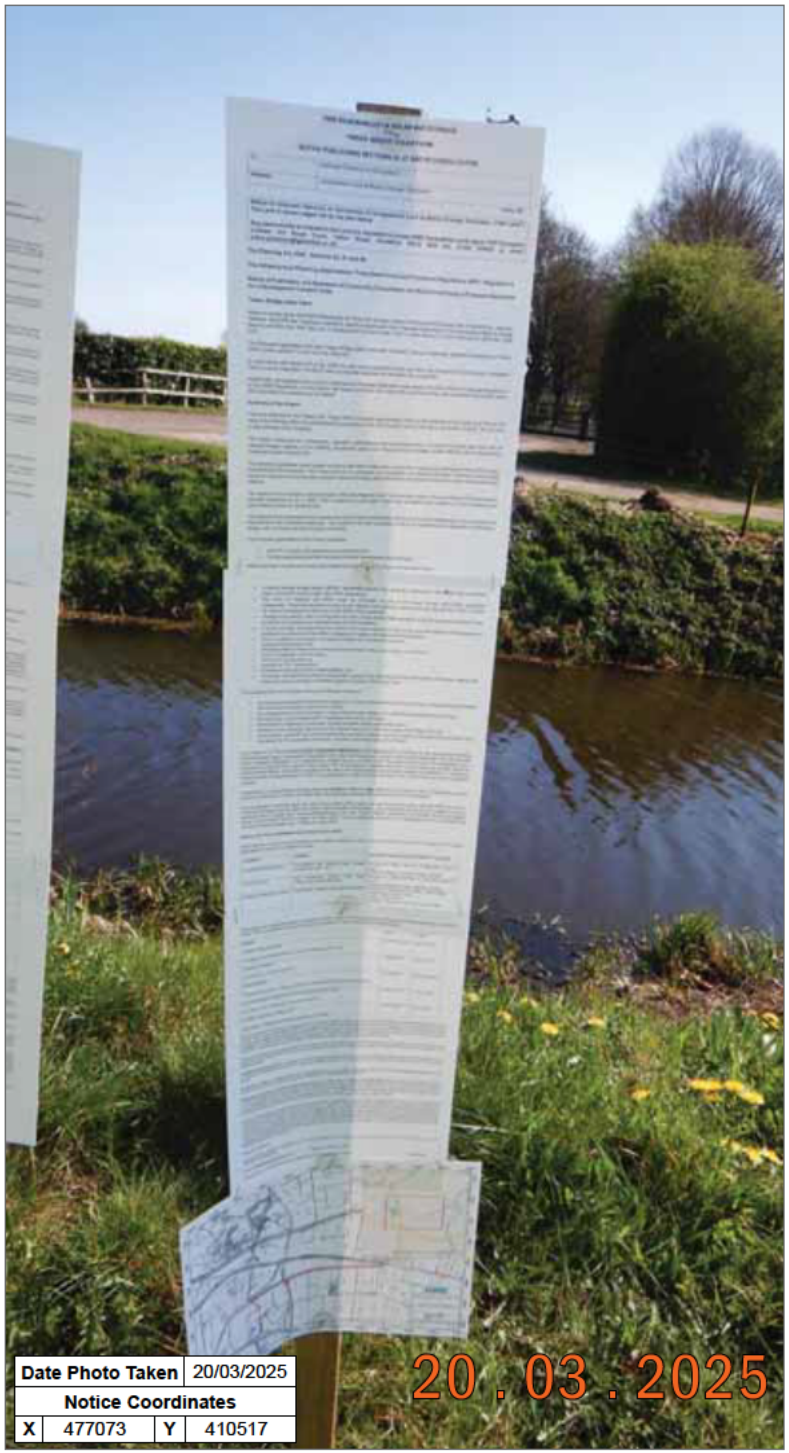

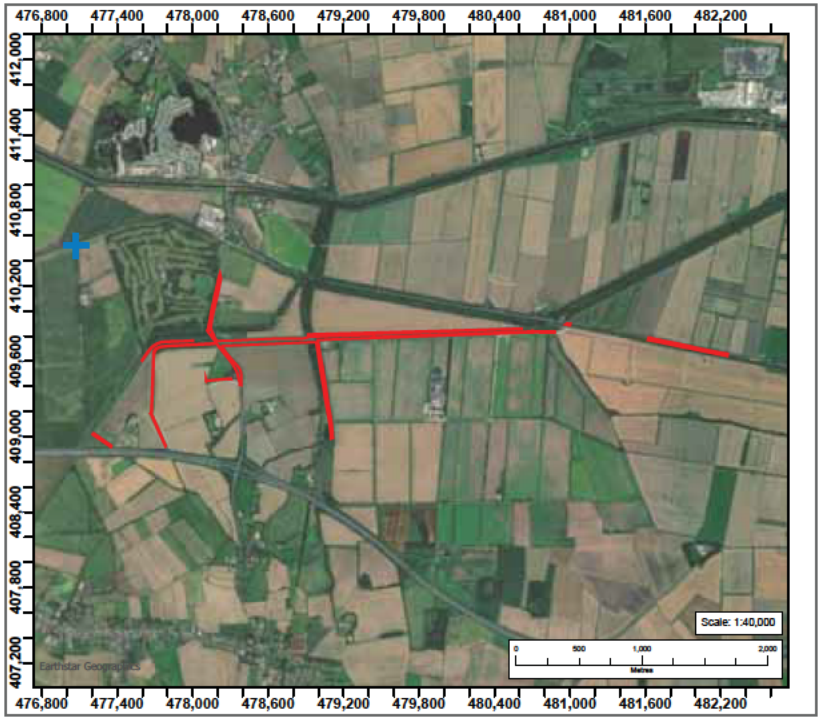

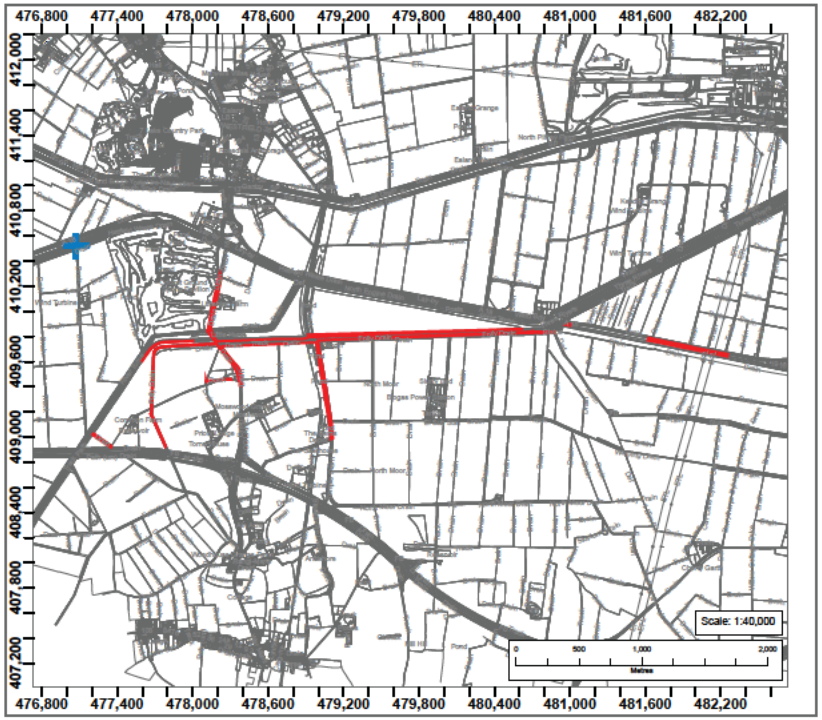

RWE Renewables UK Solar and Storage
Tween Bridge Solar Farm
Notices Publicising Section 42, 47 and 48 Consultation

Notice Location

Limits of land to be acquired or used

Location of Notice 164: 164 of 196

Description of Notice:
Unknown Owner(s) or Occupier(s) of Unregistered Land at Belton Grange,
Doncaster

Description of Land:
Unknown Owner(s) or Occupier(s) of Unregistered Land at Belton Grange, Doncaster

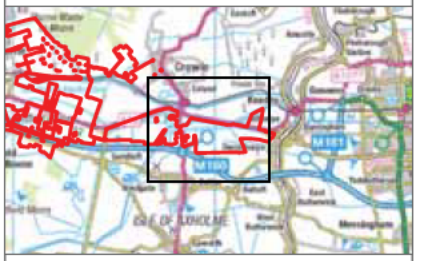

RWE

Section 42, 47 and 48 Consultation Notices
20th March 2025
Notice 164 of 196

0 500 1,000 2,000
Metres

Coordinate System: British National Grid Projection: Transverse Mercator Datum: OSGB 1936	© Crown copyright and database rights 2025. Ordnance Survey AC0000806122

Data Source: FGP 2025	Scale: 1:40,000	Paper Size: A3	Sheet: 182 of 215

FGP

Document Name: Section 42, 47 and 48 Consultation Notices 20.03.2025	Revision: 1
Project: Tween	Drawing Status: Final

Drawn: AC	Checked: TC	Approved: KCP	Date: 04/04/2025



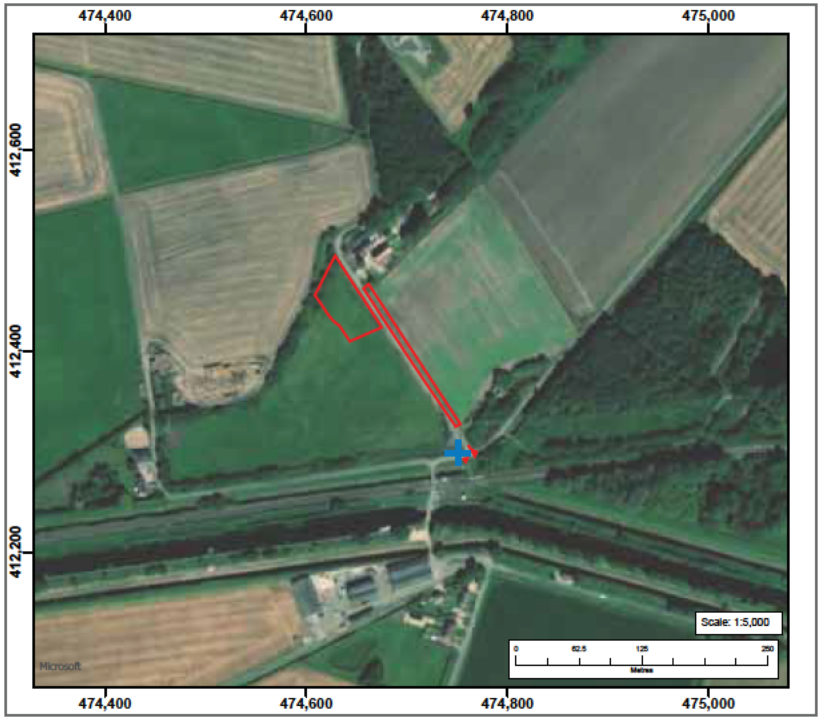

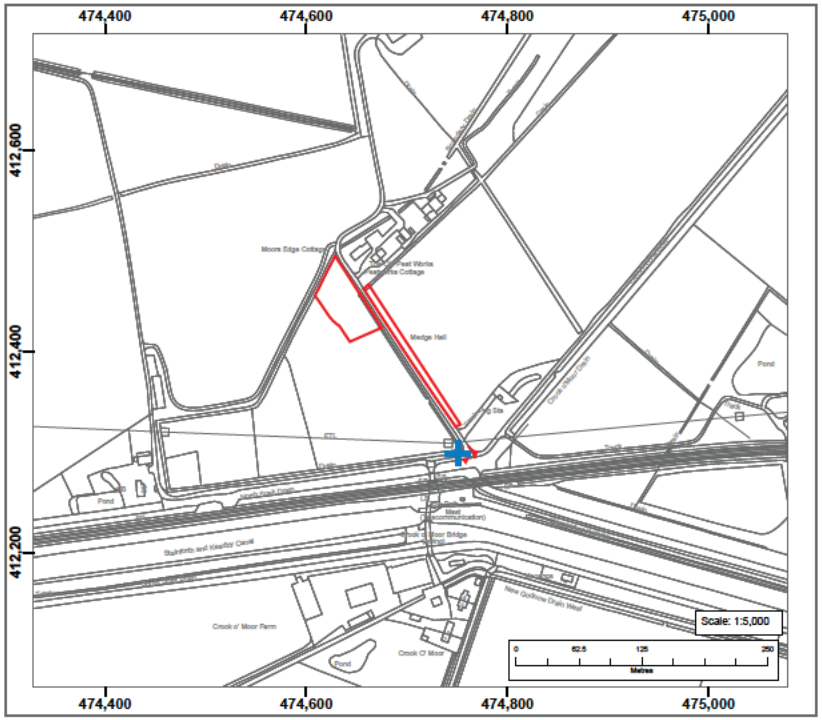

RWE Renewables UK Solar and Storage
Tween Bridge Solar Farm
Notices Publicising Section 42, 47 and 48 Consultation

Notice Location

Limits of land to be acquired or used

Location of Notice 165: 165 of 196

Description of Notice:
Yorkshire Land and Warping Company Limited, Reginald Frank Angus Douglas Vickers, Frances Margaret Clare Vickers, Edith Dorothy Pleydell Bouverie, The Phoenix Assurance Company Limited, Anthony Vickers andThe British Moss Litter Company Limited as beneficiaries of a Conveyance dated 26 October 1950
under Title SYK8637

Description of Land:
Land on the North and South sides of Crook O'Moor Road, Thorne

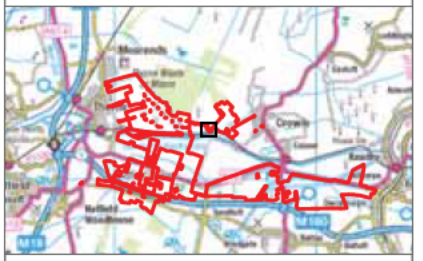

RWE

Section 42, 47 and 48 Consultation Notices
20th March 2025
Notice 165 of 196

0 62.5 125 250
Metres

Coordinate System: British National Grid Projection: Transverse Mercator Datum: OSGB 1936	© Crown copyright and database rights 2025. Ordnance Survey AC0000806122

Data Source: FGP 2025	Scale: 1:5,000	Paper Size: A3	Sheet: 183 of 215

FGP

Document Name: Section 42, 47 and 48 Consultation Notices 20.03.2025	Revision: 1
Project: Tween	Drawing Status: Final

Drawn: AC	Checked: TC	Approved: KCP	Date: 04/04/2025

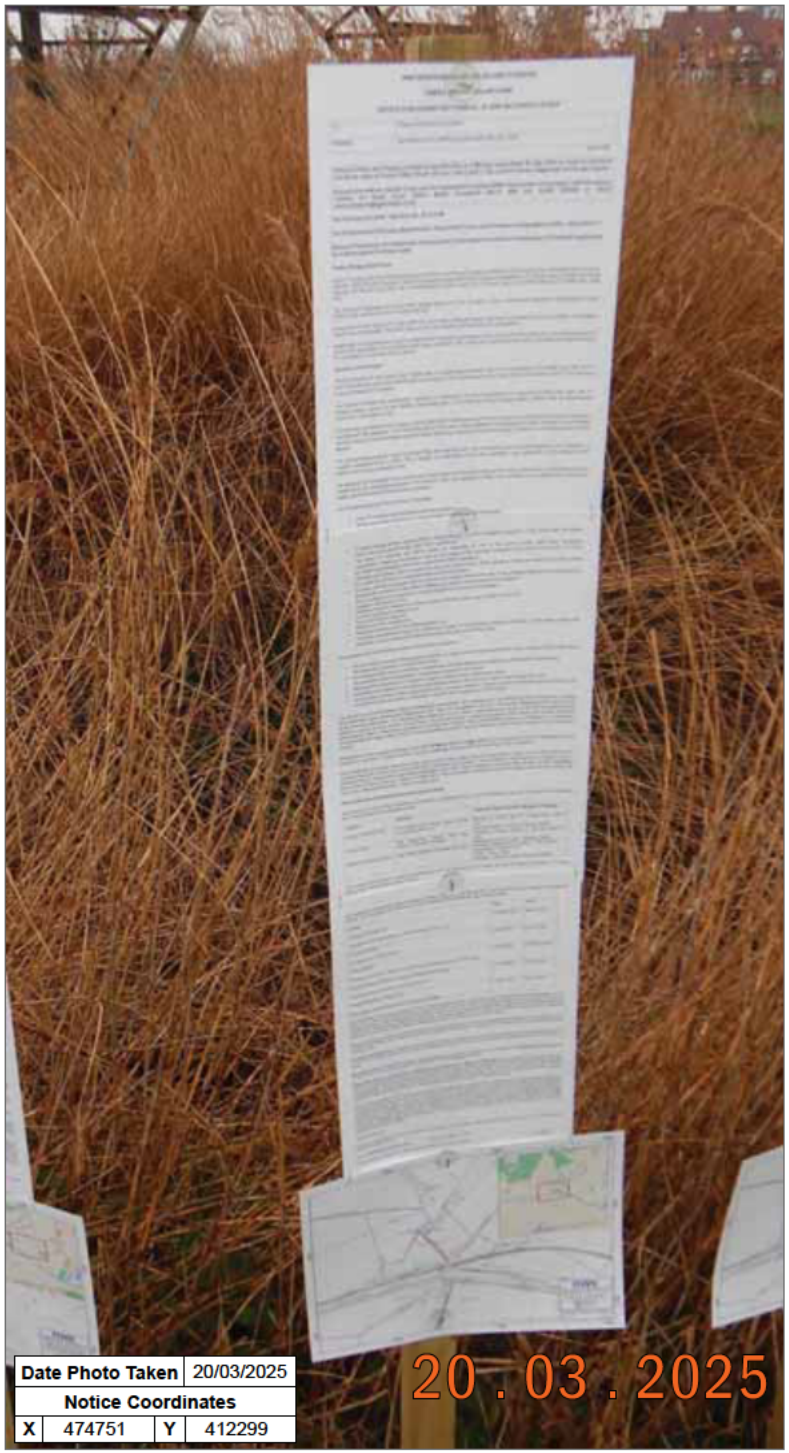

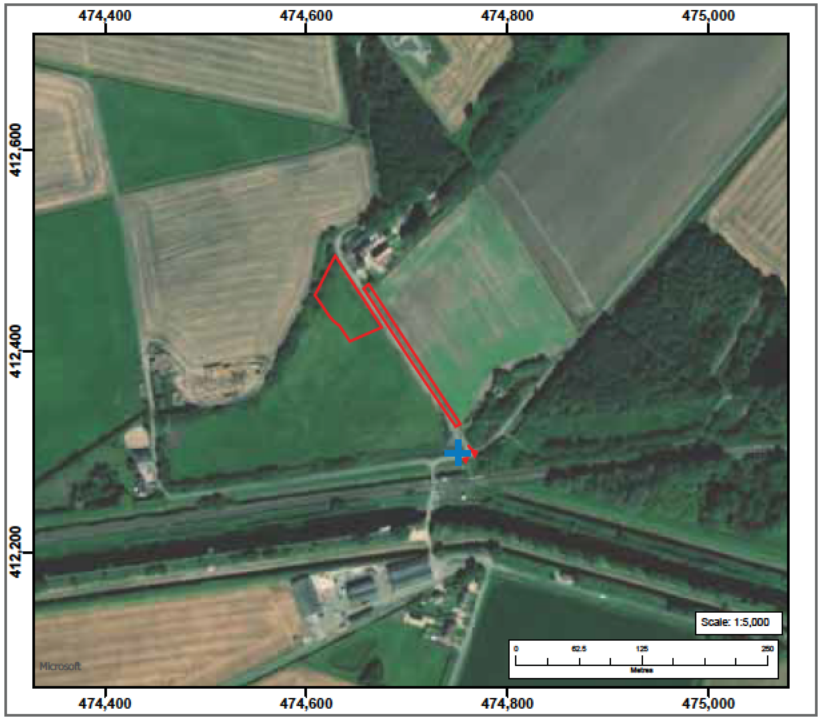

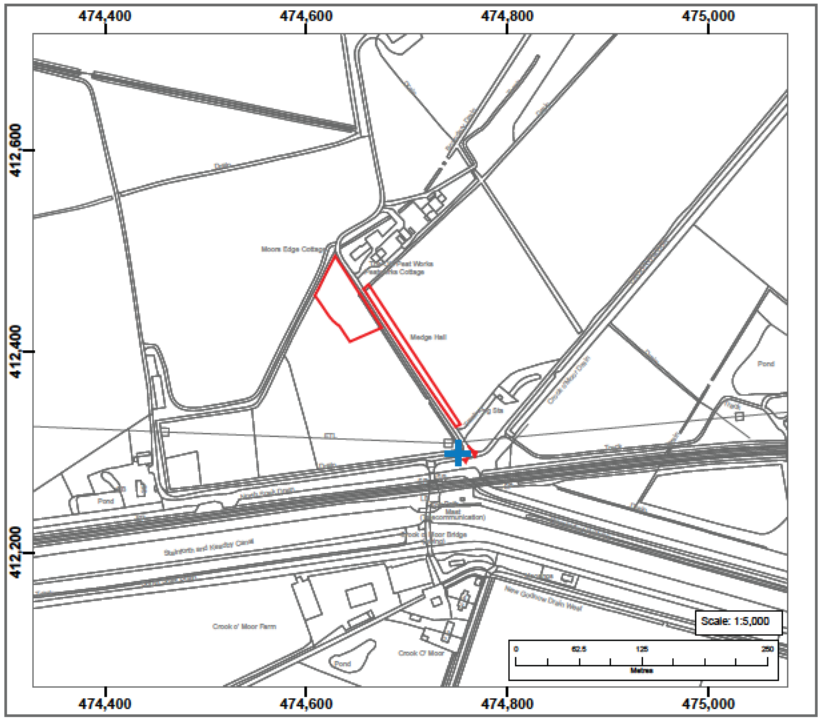

RWE Renewables UK Solar and Storage
Tween Bridge Solar Farm
Notices Publicising Section 42, 47 and 48 Consultation

Notice Location

Limits of land to be acquired or used

Location of Notice 166: 166 of 196

Description of Notice:
Pease and Partners Limited as beneficiaries to a Mining Lease dated 28 July 1930

Description of Land:
Land on the North and South sides of Crook O'Moor Road, Thorne

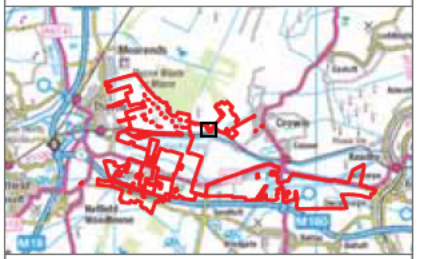

RWE

Section 42, 47 and 48 Consultation Notices
20th March 2025
Notice 166 of 196

0 62.5 125 250
Metres

Coordinate System: British National Grid Projection: Transverse Mercator Datum: OSGB 1936	© Crown copyright and database rights 2025. Ordnance Survey AC0000806122
Data Source: FGP 2025	Scale: 1:5,000 | Paper Size: A3 | Sheet: 184 of 215

FGP

Document Name: Section 42, 47 and 48 Consultation Notices 20.03.2025			Revision: 1
Project: Tween		Drawing Status: Final	
Drawn: AC	Checked: TC	Approved: KCP	Date: 04/04/2025

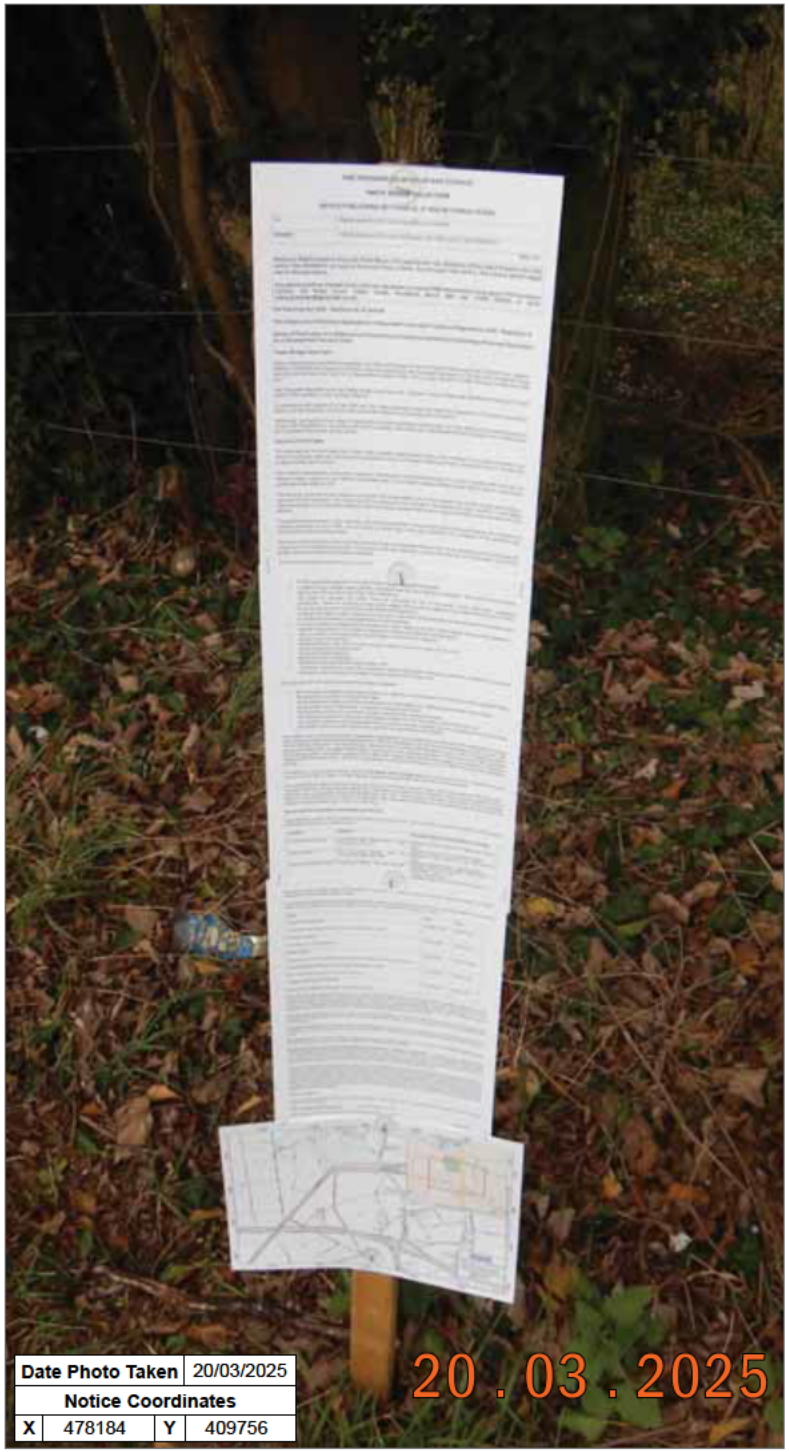

Date Photo Taken	20/03/2025		
Notice Coordinates			
X	478184	Y	409756

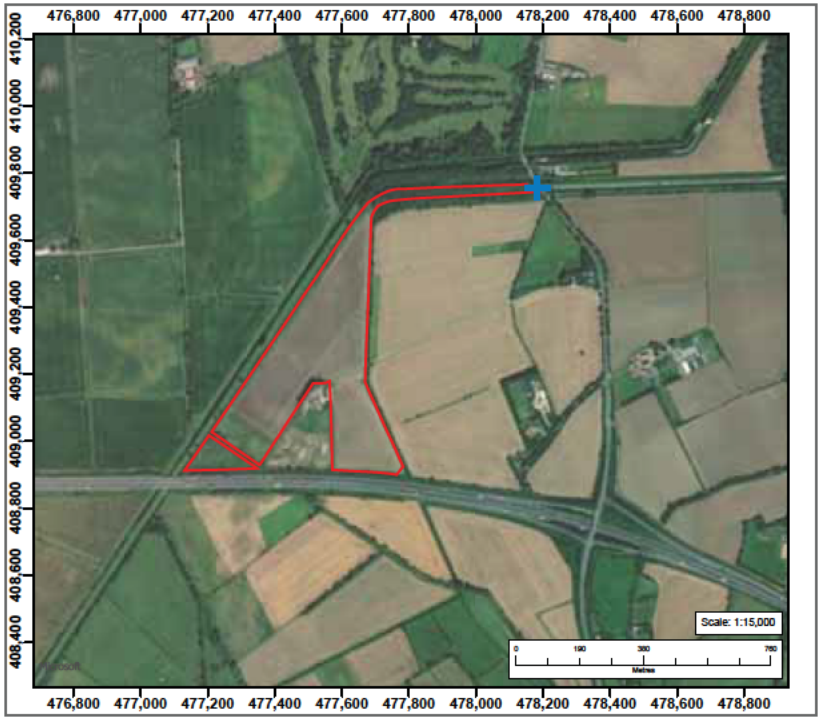

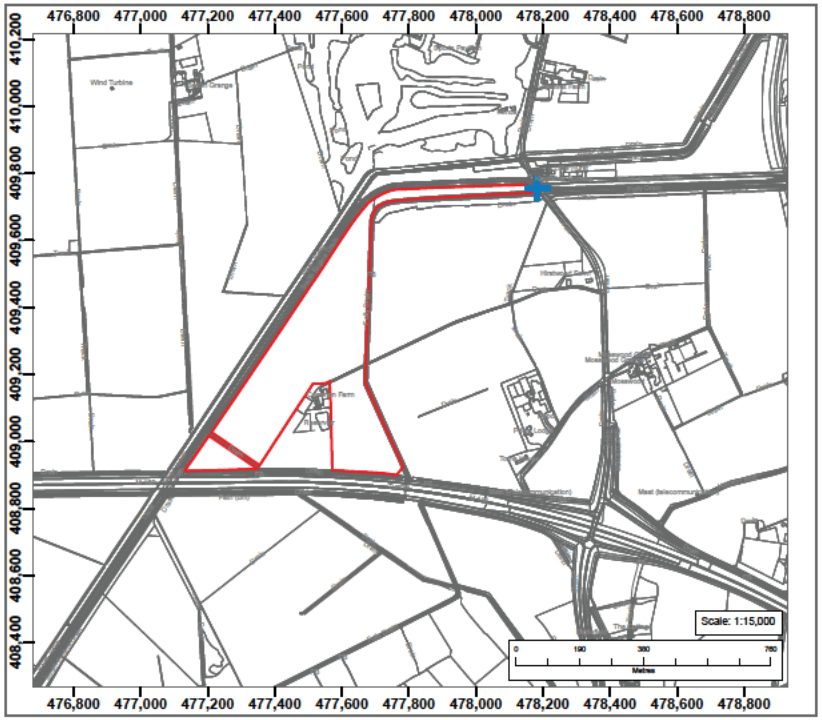

RWE Renewables UK Solar and Storage
Tween Bridge Solar Farm
Notices Publicising Section 42, 47 and 48 Consultation

Notice Location

Limits of land to be acquired or used

Location of Notice 167: 167 of 196

Description of Notice:
Rights saved to the Lord of the Manor of Crowle by the 12th Schedule of the Law of Property Act 1922 within Title HS366310

Description of Land:
Land at Common Farm, Crowle, Scunthorpe

RWE

Section 42, 47 and 48 Consultation Notices
20th March 2025
Notice 167 of 196

0 190 380 760
Metres

Coordinate System: British National Grid Projection: Transverse Mercator Datum: OSGB 1936	© Crown copyright and database rights 2025. Ordnance Survey AC0000806122

Data Source: FGP 2025	Scale: 1:15,000	Paper Size: A3	Sheet: 185 of 215

FGP

Document Name: Section 42, 47 and 48 Consultation Notices 20.03.2025	Revision: 1
Project: Tween	Drawing Status: Final

Drawn: AC	Checked: TC	Approved: KCP	Date: 04/04/2025

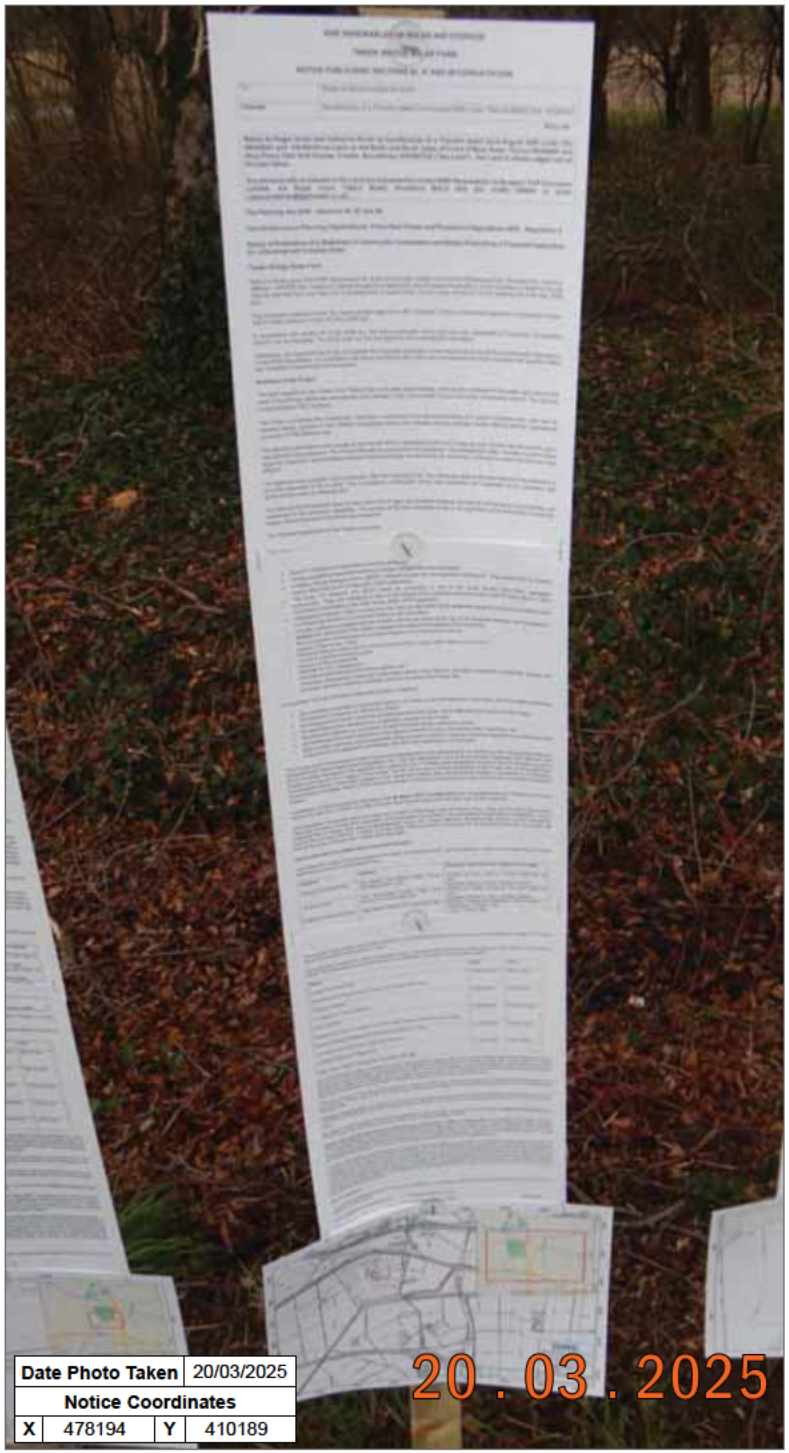

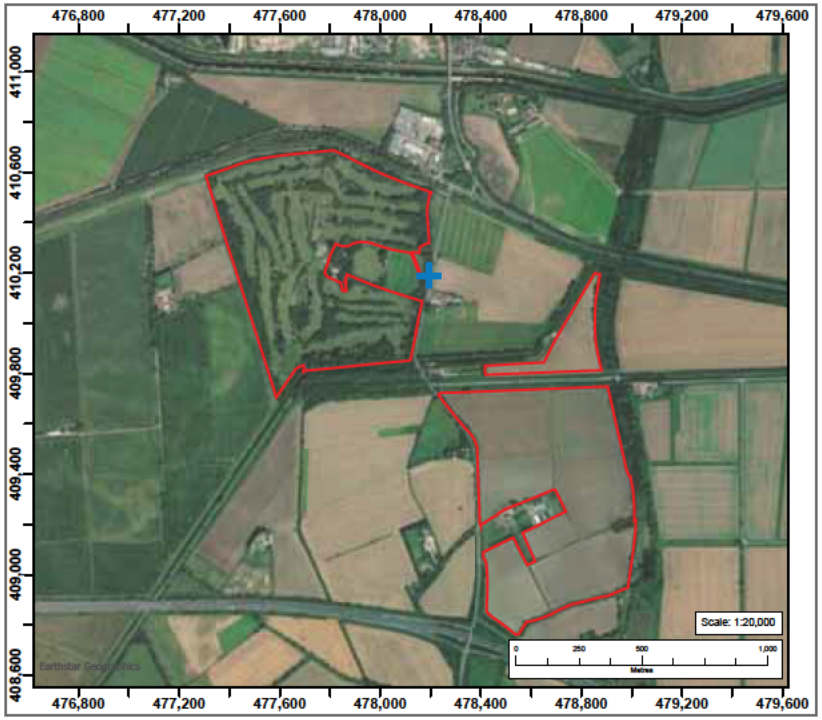

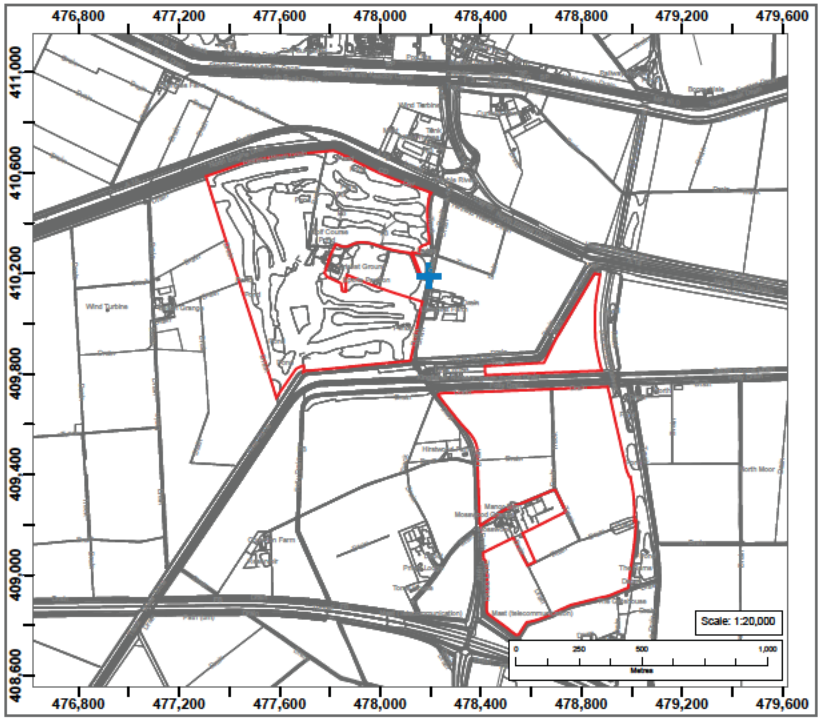

RWE Renewables UK Solar and Storage
Tween Bridge Solar Farm
Notices Publicising Section 42, 47 and 48 Consultation

Notice Location

Limits of land to be acquired or used

Location of Notice 168: 168 of 196 (Location 1 of 2)

Description of Notice:
Roger Knott and Catherine Knott as beneficiaries of a Transfer dated 22nd August 2000 under Title HS366067 and HS384753

Description of Land:
Land on the North and South sides of Crook O'Moor Road, Thorne HS366067 and Hirst Priory Park Golf Course, Crowle, Scunthorpe (HS384753)

RWE

Section 42, 47 and 48 Consultation Notices
20th March 2025
Notice 168 of 196

0 250 500 1,000
Metres

Coordinate System: British National Grid Projection: Transverse Mercator Datum: OSGB 1936	© Crown copyright and database rights 2025. Ordnance Survey AC0000806122

Data Source: FGP 2025	Scale: 1:20,000	Paper Size: A3	Sheet: 186 of 215

FGP

Document Name: Section 42, 47 and 48 Consultation Notices 20.03.2025	Revision: 1
Project: Tween	Drawing Status: Final

Drawn: AC	Checked: TC	Approved: KCP	Date: 04/04/2025

Date Photo Taken	20/03/2025		
Notice Coordinates			
X	478215	Y	409731

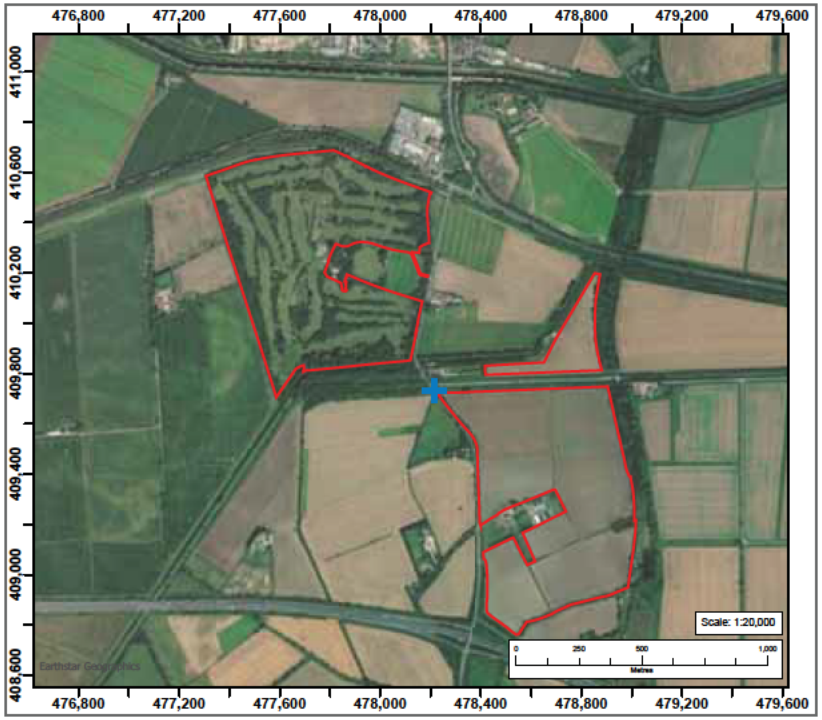

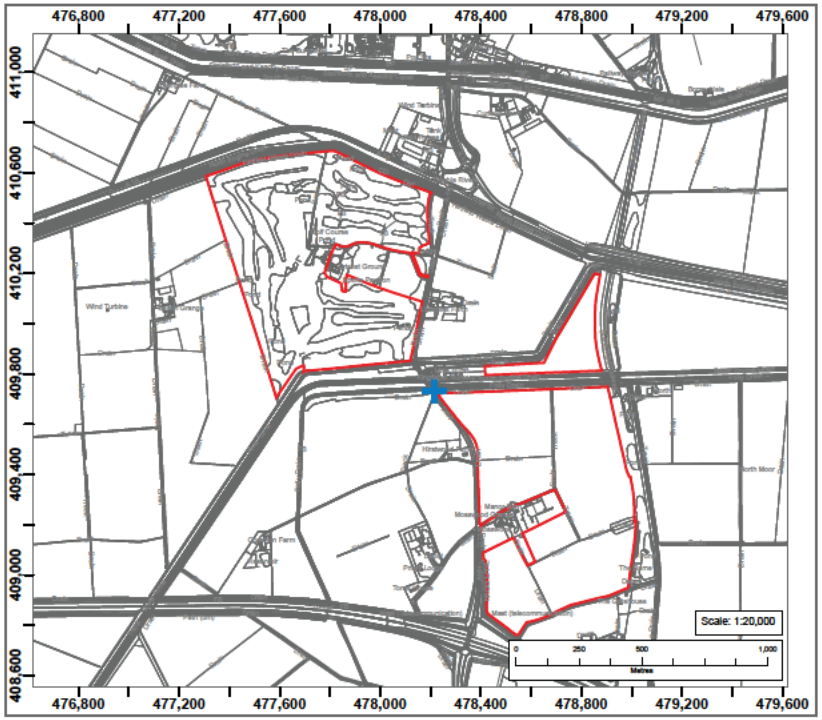

RWE Renewables UK Solar and Storage
Tween Bridge Solar Farm
Notices Publicising Section 42, 47 and 48 Consultation

Notice Location

Limits of land to be acquired or used

Location of Notice 168: 168 of 196 (Location 2 of 2)

Description of Notice:
Roger Knott and Catherine Knott as beneficiaries of a Transfer dated 22nd August 2000 under Title HS366067 and HS384753

Description of Land:
Land on the North and South sides of Crook O'Moor Road, Thorne HS366067 and Hirst Priory Park Golf Course, Crowle, Scunthorpe (HS384753)

RWE

Section 42, 47 and 48 Consultation Notices
20th March 2025
Notice 168 of 196

0 250 500 1,000 Metres

Coordinate System: British National Grid Projection: Transverse Mercator Datum: OSGB 1936	© Crown copyright and database rights 2025. Ordnance Survey AC0000806122

Data Source: FGP 2025	Scale: 1:20,000	Paper Size: A3	Sheet: 187 of 215

FGP

Document Name: Section 42, 47 and 48 Consultation Notices 20.03.2025	Revision: 1
Project: Tween	Drawing Status: Final

Drawn: AC	Checked: TC	Approved: KCP	Date: 04/04/2025

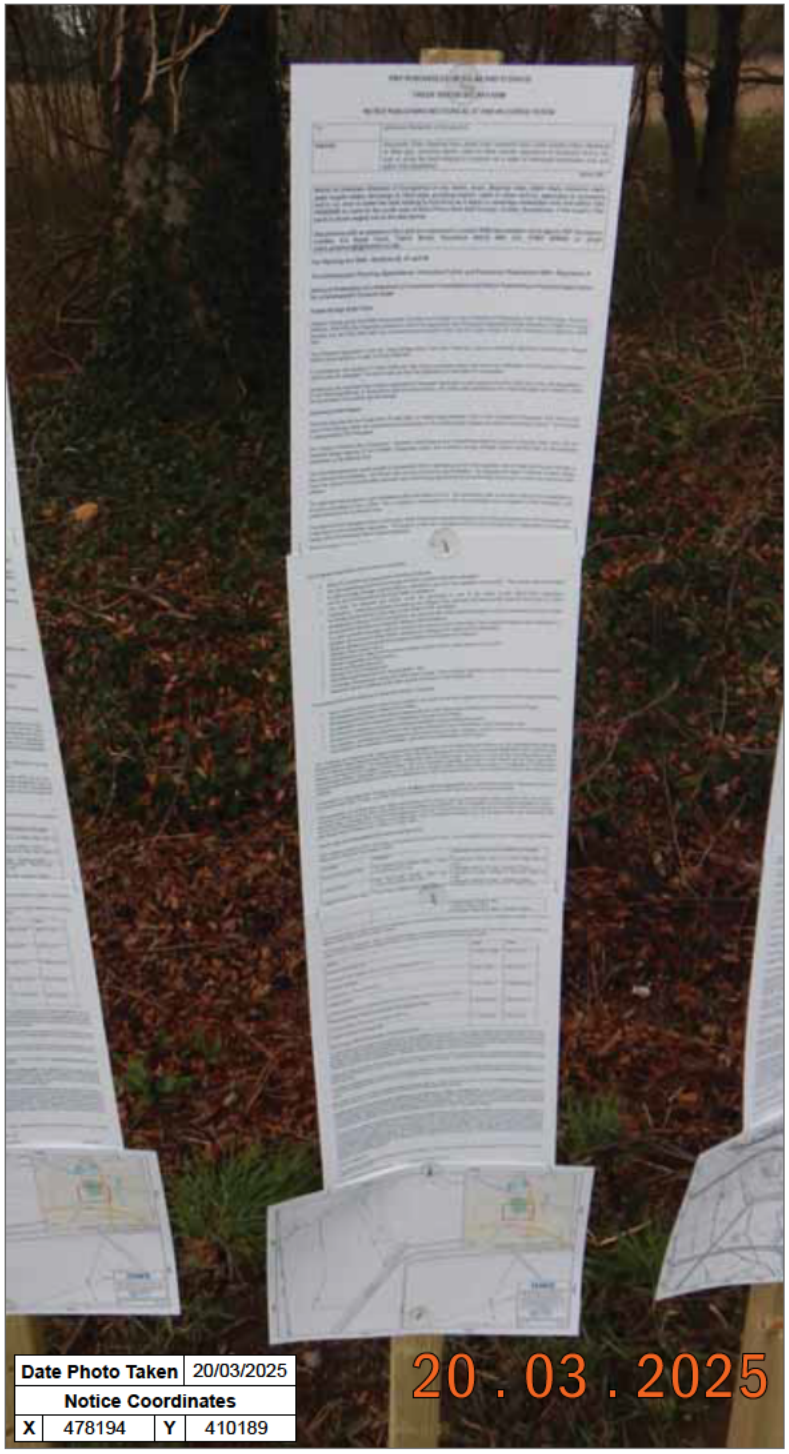

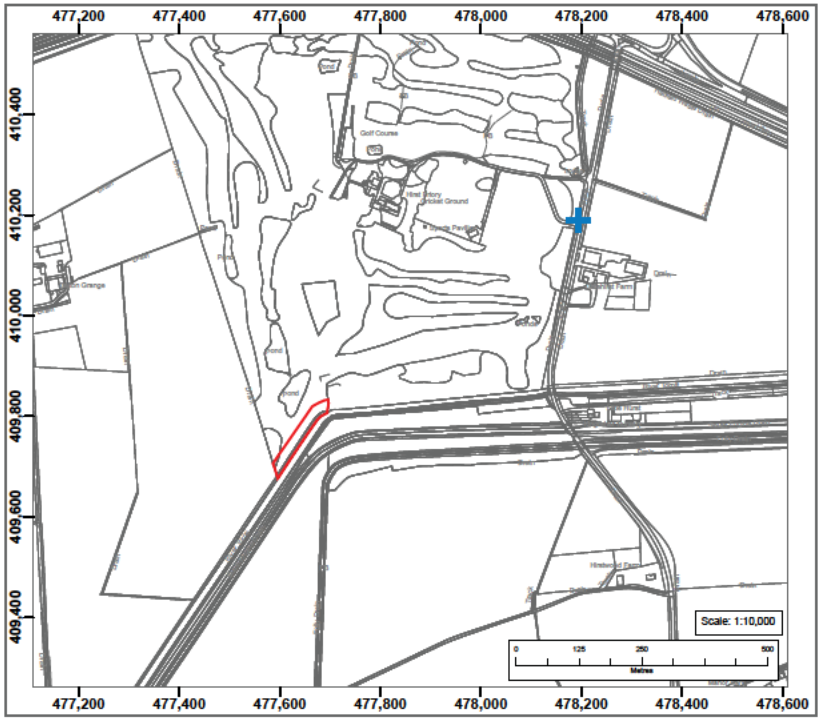

RWE Renewables UK Solar and Storage
Tween Bridge Solar Farm
Notices Publicising Section 42, 47 and 48 Consultation

Notice Location

Limits of land to be acquired or used

Location of Notice 169: 169 of 196

Description of Notice:
Unknown Owner(s) or Occupier(s) of any sewer, drain, disposal main, water main, resource main, water supply intake, discharge or other pipe, pumping station, cable or other service, apparatus or accessory laid in, on, over or under the land relating to functions as a water or sewerage undertaker over and within Title
HS360848

Description of Land:
Land on the south side of Hirst Priory Park Golf Course, Crowle, Scunthorpe.

RWE

Section 42, 47 and 48 Consultation Notices
20th March 2025
Notice 169 of 196

0 125 250 500
Metres

Coordinate System: British National Grid Projection: Transverse Mercator Datum: OSGB 1936	© Crown copyright and database rights 2025. Ordnance Survey AC0000806122

Data Source: FGP 2025	Scale: 1:10,000	Paper Size: A3	Sheet: 188 of 215

FGP

Document Name: Section 42, 47 and 48 Consultation Notices 20.03.2025	Revision: 1
Project: Tween	Drawing Status: Final

Drawn: AC	Checked: TC	Approved: KCP	Date: 04/04/2025

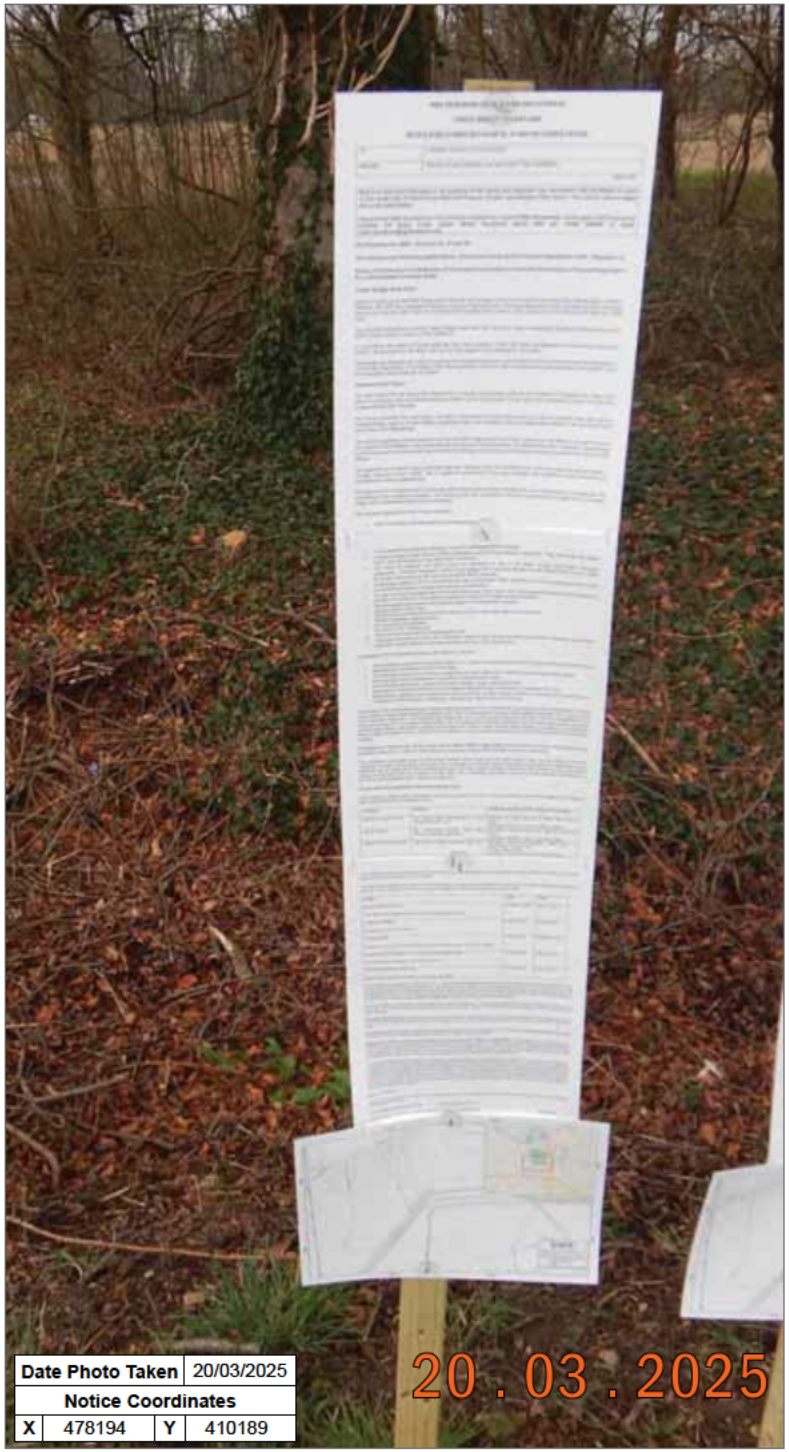

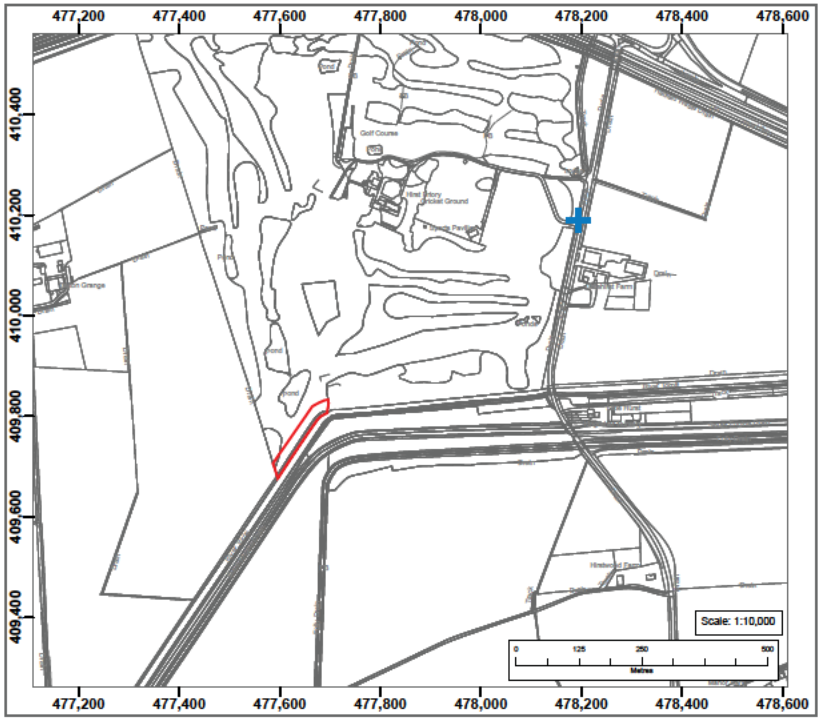

RWE Renewables UK Solar and Storage
Tween Bridge Solar Farm
Notices Publicising Section 42, 47 and 48 Consultation

Notice Location

Limits of land to be acquired or used

Location of Notice 170: 170 of 196

Description of Notice:
Unknown Owner(s) or Occupier(s) of the mines and minerals over and within Title HS360848

Description of Land:
Land on the south side of Hirst Priory Park Golf Course, Crowle, Scunthorpe.

RWE

Section 42, 47 and 48 Consultation Notices
20th March 2025
Notice 170 of 196

0 125 250 500
Metres

Coordinate System: British National Grid Projection: Transverse Mercator Datum: OSGB 1936	© Crown copyright and database rights 2025. Ordnance Survey AC0000806122

Data Source: FGP 2025	Scale: 1:10,000	Paper Size: A3	Sheet: 189 of 215

FGP

Document Name: Section 42, 47 and 48 Consultation Notices 20.03.2025	Revision: 1
Project: Tween	Drawing Status: Final

Drawn: AC	Checked: TC	Approved: KCP	Date: 04/04/2025

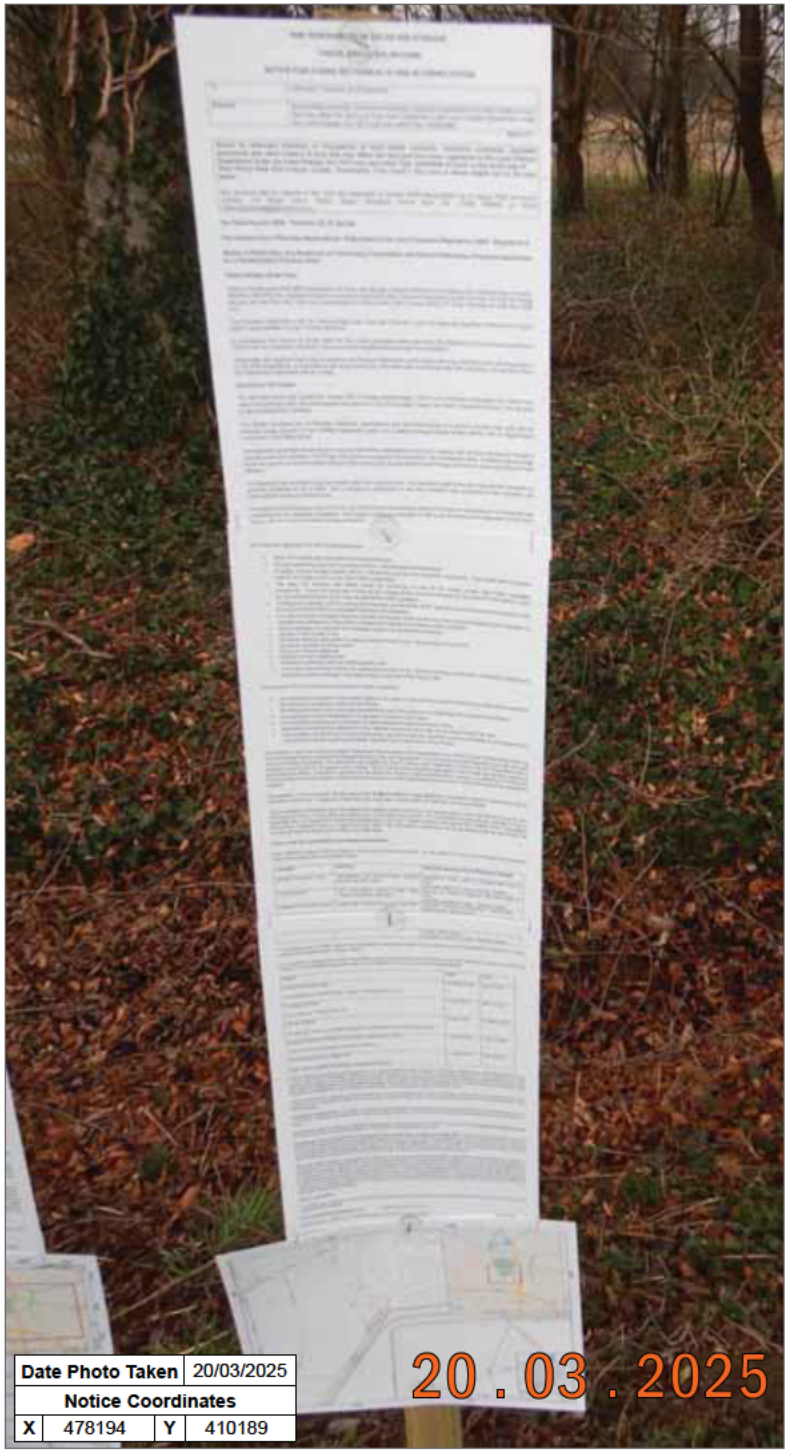

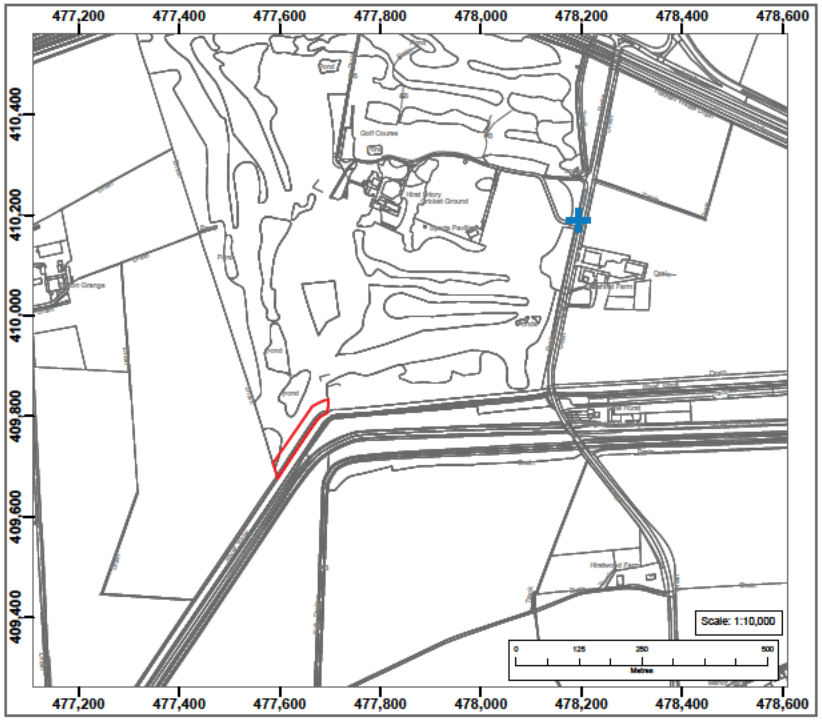

RWE Renewables UK Solar and Storage
Tween Bridge Solar Farm
Notices Publicising Section 42, 47 and 48 Consultation

Notice Location

Limits of land to be acquired or used

Location of Notice 171: 171 of 196

Description of Notice:
Unknown Owner(s) or Occupier(s) of such estate contracts, restrictive covenants, equitable easements and other matters (if any) that may affect the land and have been registered in the Land Charges Department under the Land Charges Act 1972 over and within Title HS360848

Description of Land:
Land on the south side of Hirst Priory Park Golf Course, Crowle, Scunthorpe.

RWE

Section 42, 47 and 48 Consultation Notices
20th March 2025
Notice 171 of 196

0 125 250 500
Metres

Coordinate System: British National Grid Projection: Transverse Mercator Datum: OSGB 1936	© Crown copyright and database rights 2025. Ordnance Survey AC0000806122
Data Source: FGP 2025 | Scale: 1:10,000 | Paper Size: A3 | Sheet: 190 of 215	
FGP	
Document Name: Section 42, 47 and 48 Consultation Notices 20.03.2025	Revision: 1
Project: Tween	Drawing Status: Final
Drawn: AC | Checked: TC | Approved: KCP | Date: 04/04/2025	

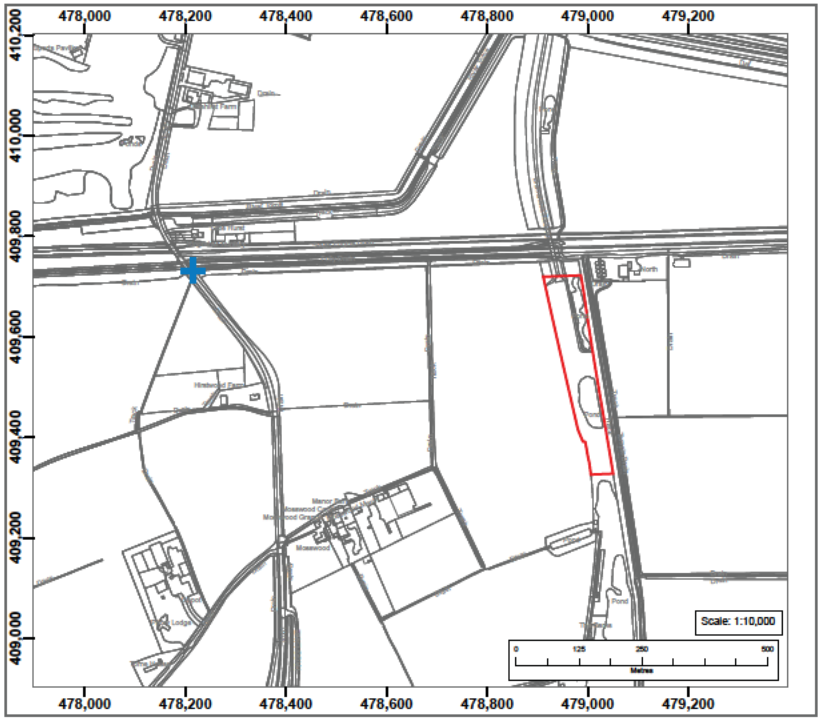

RWE Renewables UK Solar and Storage
Tween Bridge Solar Farm
Notices Publicising Section 42, 47 and 48 Consultation

Notice Location

Limits of land to be acquired or used

Location of Notice 172: 172 of 196

Description of Notice:
Unknown Owner(s) or Occupier(s) of the mines and minerals and access over and within Title HS376718and HS376928 pursuant to a Conveyance dated 22nd April 1974

Description of Land:
Land lying to the South side of Folly Drain, Belton

RWE

Section 42, 47 and 48 Consultation Notices
20th March 2025
Notice 172 of 196

0 125 250 500
Metres

Coordinate System: British National Grid Projection: Transverse Mercator Datum: OSGB 1936	© Crown copyright and database rights 2025. Ordnance Survey AC0000806122

Data Source: FGP 2025	Scale: 1:10,000	Paper Size: A3	Sheet: 191 of 215

FGP

Document Name: Section 42, 47 and 48 Consultation Notices 20.03.2025	Revision: 1
Project: Tween	Drawing Status: Final

Drawn: AC	Checked: TC	Approved: KCP	Date: 04/04/2025

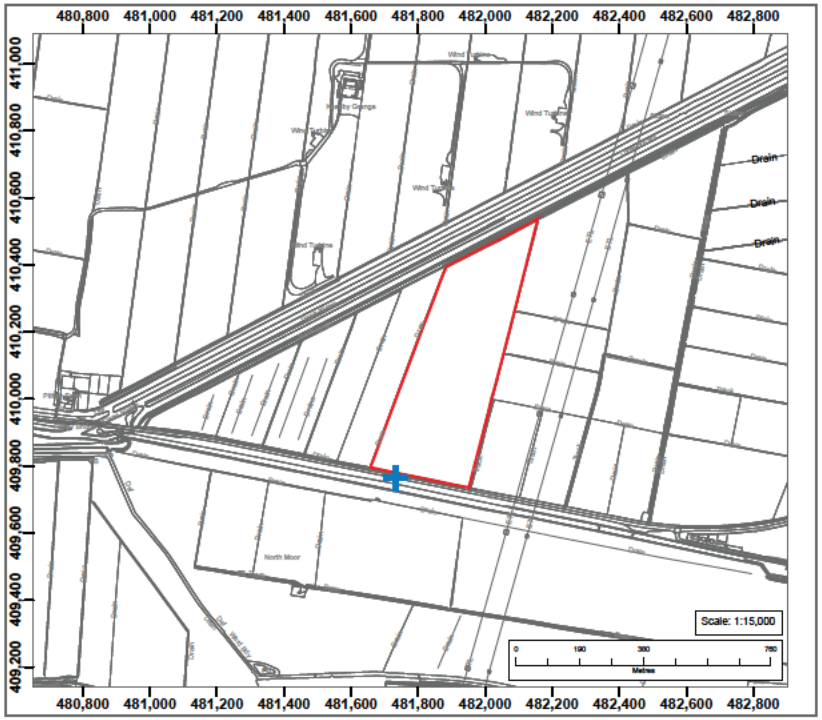

RWE Renewables UK Solar and Storage
Tween Bridge Solar Farm
Notices Publicising Section 42, 47 and 48 Consultation

Notice Location

Limits of land to be acquired or used

Location of Notice 173: 173 of 196

Description of Notice:
Henry West his heirs and assigns as a beneficiary of third party rights detailed and within Title HS269615

Description of Land:
Land on the North Side of the A18, Althorpe.

RWE

Section 42, 47 and 48 Consultation Notices
20th March 2025
Notice 173 of 196

0 190 380 760
Metres

Coordinate System: British National Grid Projection: Transverse Mercator Datum: OSGB 1936	© Crown copyright and database rights 2025. Ordnance Survey AC0000806122

Data Source: FGP 2025	Scale: 1:15,000	Paper Size: A3	Sheet: 192 of 215

FGP

Document Name: Section 42, 47 and 48 Consultation Notices 20.03.2025	Revision: 1
Project: Tween	Drawing Status: Final

Drawn: AC	Checked: TC	Approved: KCP	Date: 04/04/2025

Date Photo Taken	20/03/2025		
Notice Coordinates			
X	481733	Y	409763

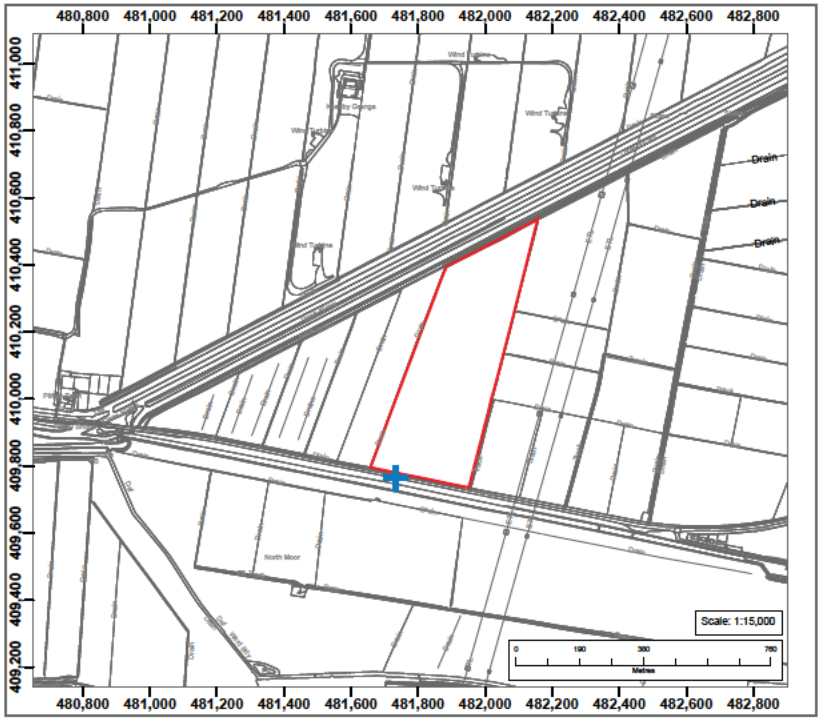

RWE Renewables UK Solar and Storage
Tween Bridge Solar Farm
Notices Publicising Section 42, 47 and 48 Consultation

Notice Location

Limits of land to be acquired or used

Location of Notice 174: 174 of 196

Description of Notice:
Edward Charles Gray and Henry West and their heirs and assigns as beneficiary of third party rights and covenants detailed with Title HS29615

Description of Land:
Land on the North Side of the A18, Althorpe.

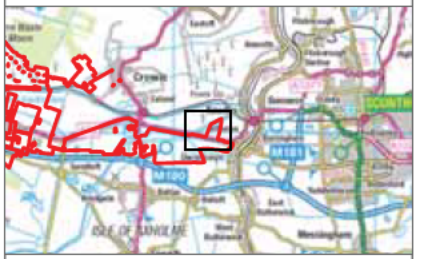

RWE

Section 42, 47 and 48 Consultation Notices
20th March 2025
Notice 174 of 196

0 190 380 760
Metres

Coordinate System: British National Grid Projection: Transverse Mercator Datum: OSGB 1936	© Crown copyright and database rights 2025. Ordnance Survey AC0000806122

Data Source: FGP 2025	Scale: 1:15,000	Paper Size: A3	Sheet: 193 of 215

FGP

Document Name: Section 42, 47 and 48 Consultation Notices 20.03.2025	Revision: 1
Project: Tween	Drawing Status: Final

Drawn: AC	Checked: TC	Approved: KCP	Date: 04/04/2025

Date Photo Taken	20/03/2025		
Notice Coordinates			
X	473772	Y	409971

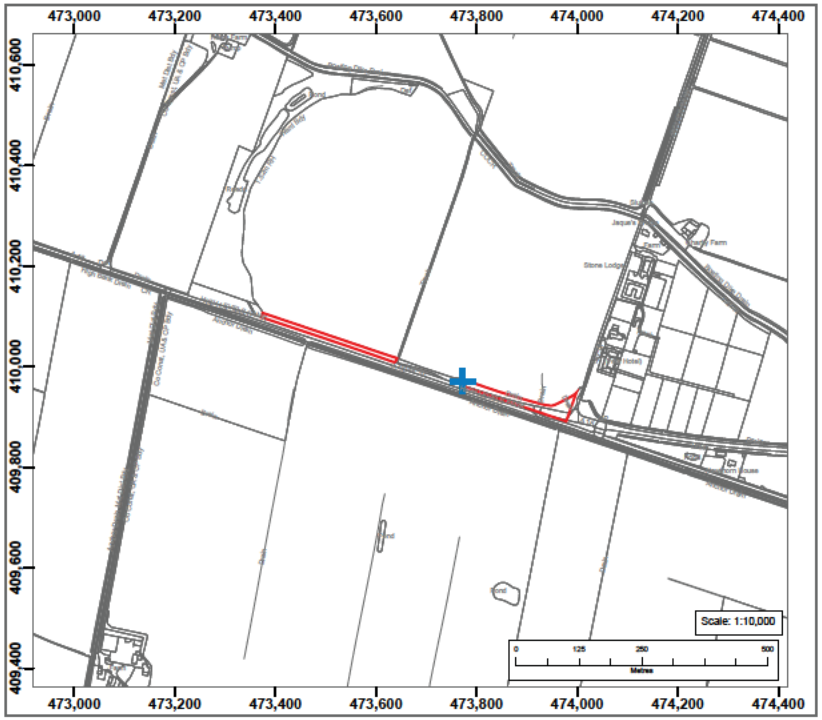

RWE Renewables UK Solar and Storage
Tween Bridge Solar Farm
Notices Publicising Section 42, 47 and 48 Consultation

Notice Location

Limits of land to be acquired or used

Location of Notice 175: 175 of 196

Description of Notice:
Unknown Owner(s) or Occupier(s) of the mines and minerals below a depth of 100 Yards (300 feet) together with ancillary powers of working over and within Title HS333716 and HS333717

Description of Land:
Land at High Levels Bank

RWE

Section 42, 47 and 48 Consultation Notices
20th March 2025
Notice 175 of 196

0 125 250 500
Metres

Coordinate System: British National Grid Projection: Transverse Mercator Datum: OSGB 1936	© Crown copyright and database rights 2025. Ordnance Survey AC0000806122

Data Source: FGP 2025	Scale: 1:10,000	Paper Size: A3	Sheet: 194 of 215

FGP

Document Name: Section 42, 47 and 48 Consultation Notices 20.03.2025	Revision: 1
Project: Tween	Drawing Status: Final

Drawn: AC	Checked: TC	Approved: KCP	Date: 04/04/2025

Date Photo Taken	20/03/2025		
Notice Coordinates			
X	473772	Y	409971

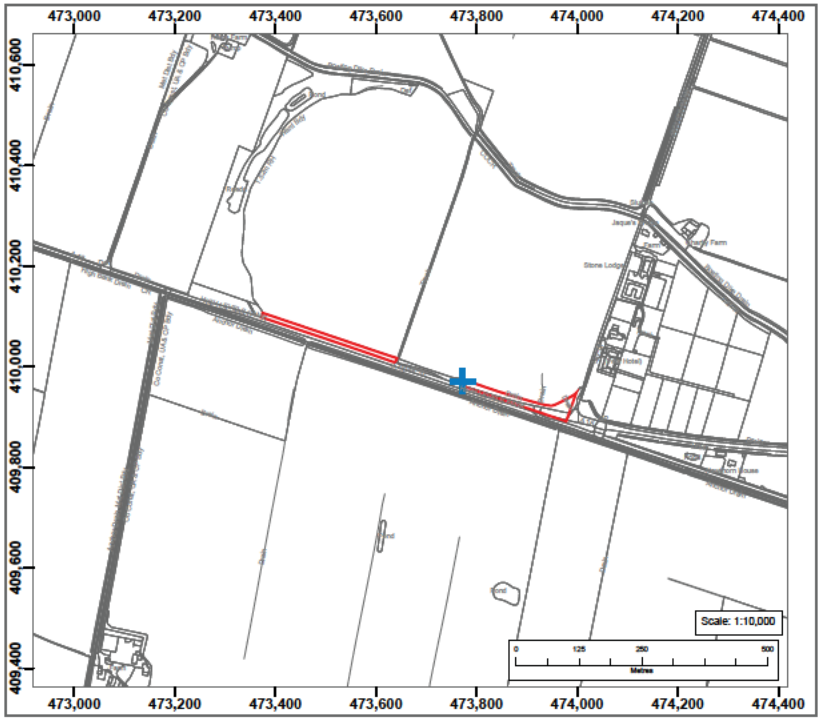

RWE Renewables UK Solar and Storage
Tween Bridge Solar Farm
Notices Publicising Section 42, 47 and 48 Consultation

Notice Location

Limits of land to be acquired or used

Location of Notice 176: 176 of 196

Description of Notice:
Unknown Owner(s) or Occupier(s) of rights of drainage and rights in respect of water, gas, electricity, roads, footpaths and other services are subject to rights of way under Title HS333716 and HS333717

Description of Land:
Land at High Levels Bank

RWE

Section 42, 47 and 48 Consultation Notices
20th March 2025
Notice 176 of 196

0 125 250 500
Metres

Coordinate System: British National Grid Projection: Transverse Mercator Datum: OSGB 1936	© Crown copyright and database rights 2025. Ordnance Survey AC0000806122

Data Source: FGP 2025	Scale: 1:10,000	Paper Size: A3	Sheet: 195 of 215

FGP

Document Name: Section 42, 47 and 48 Consultation Notices 20.03.2025	Revision: 1
Project: Tween	Drawing Status: Final

Drawn: AC	Checked: TC	Approved: KCP	Date: 04/04/2025

Date Photo Taken	20/03/2025		
Notice Coordinates			
X	473772	Y	409971

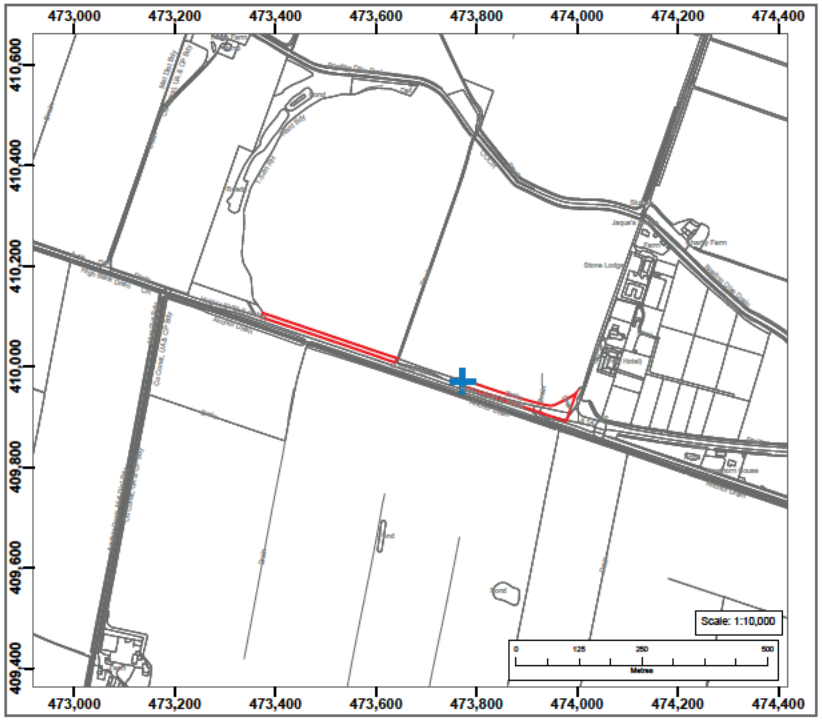

RWE Renewables UK Solar and Storage
Tween Bridge Solar Farm
Notices Publicising Section 42, 47 and 48 Consultation

Notice Location

Limits of land to be acquired or used

Location of Notice 177: 177 of 196

Description of Notice:
Francis James Hurst as beneficiary of restrictive covenants pursuant to a Conveyance dated 21 December 1932 under HS333716 and HS333717

Description of Land:
Land at High Levels Bank

RWE

Section 42, 47 and 48 Consultation Notices
20th March 2025
Notice 177 of 196

0 125 250 500
Metres

Coordinate System: British National Grid Projection: Transverse Mercator Datum: OSGB 1936	© Crown copyright and database rights 2025. Ordnance Survey AC0000806122
Data Source: FGP 2025 | Scale: 1:10,000 | Paper Size: A3 | Sheet: 196 of 215	

FGP

Document Name: Section 42, 47 and 48 Consultation Notices 20.03.2025			Revision: 1
Project: Tween		Drawing Status: Final	
Drawn: AC	Checked: TC	Approved: KCP	Date: 04/04/2025



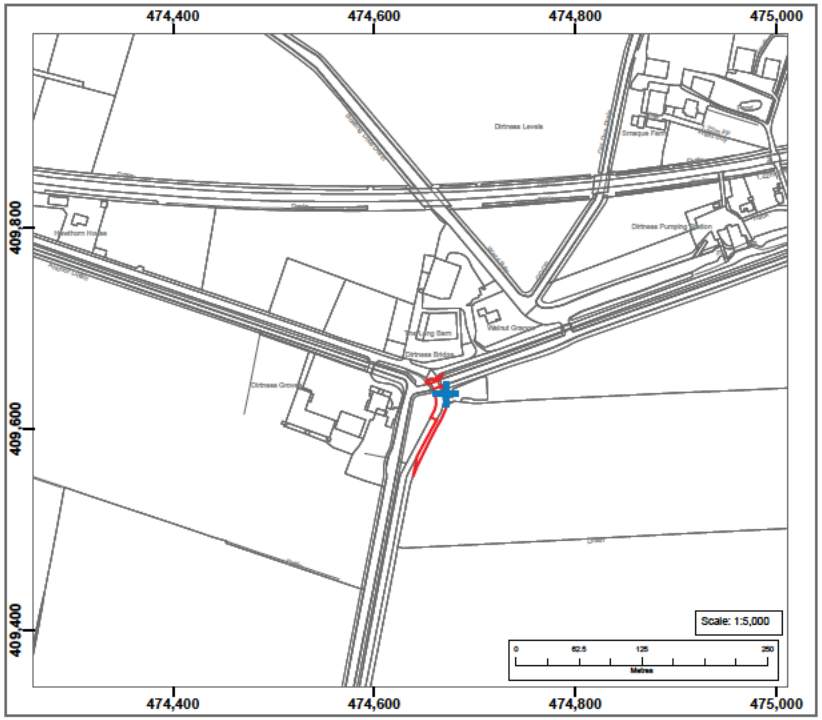

RWE Renewables UK Solar and Storage
Tween Bridge Solar Farm
Notices Publicising Section 42, 47 and 48 Consultation

Notice Location

Limits of land to be acquired or used

Location of Notice 178: 178 of 196

Description of Notice:
Unknown Owner(s) or Occupier(s) of the mines and minerals below a depth of 100 Yards (300 feet) together with ancillary powers of working over and within Title HS333754

Description of Land:
Land at High Levels Bank

RWE

Section 42, 47 and 48 Consultation Notices
20th March 2025
Notice 178 of 196

0 62.5 125 250
Metres

Coordinate System: British National Grid Projection: Transverse Mercator Datum: OSGB 1936	© Crown copyright and database rights 2025. Ordnance Survey AC0000806122

Data Source: FGP 2025	Scale: 1:5,000	Paper Size: A3	Sheet: 197 of 215

FGP

Document Name: Section 42, 47 and 48 Consultation Notices 20.03.2025	Revision: 1
Project: Tween	Drawing Status: Final

Drawn: AC	Checked: TC	Approved: KCP	Date: 04/04/2025

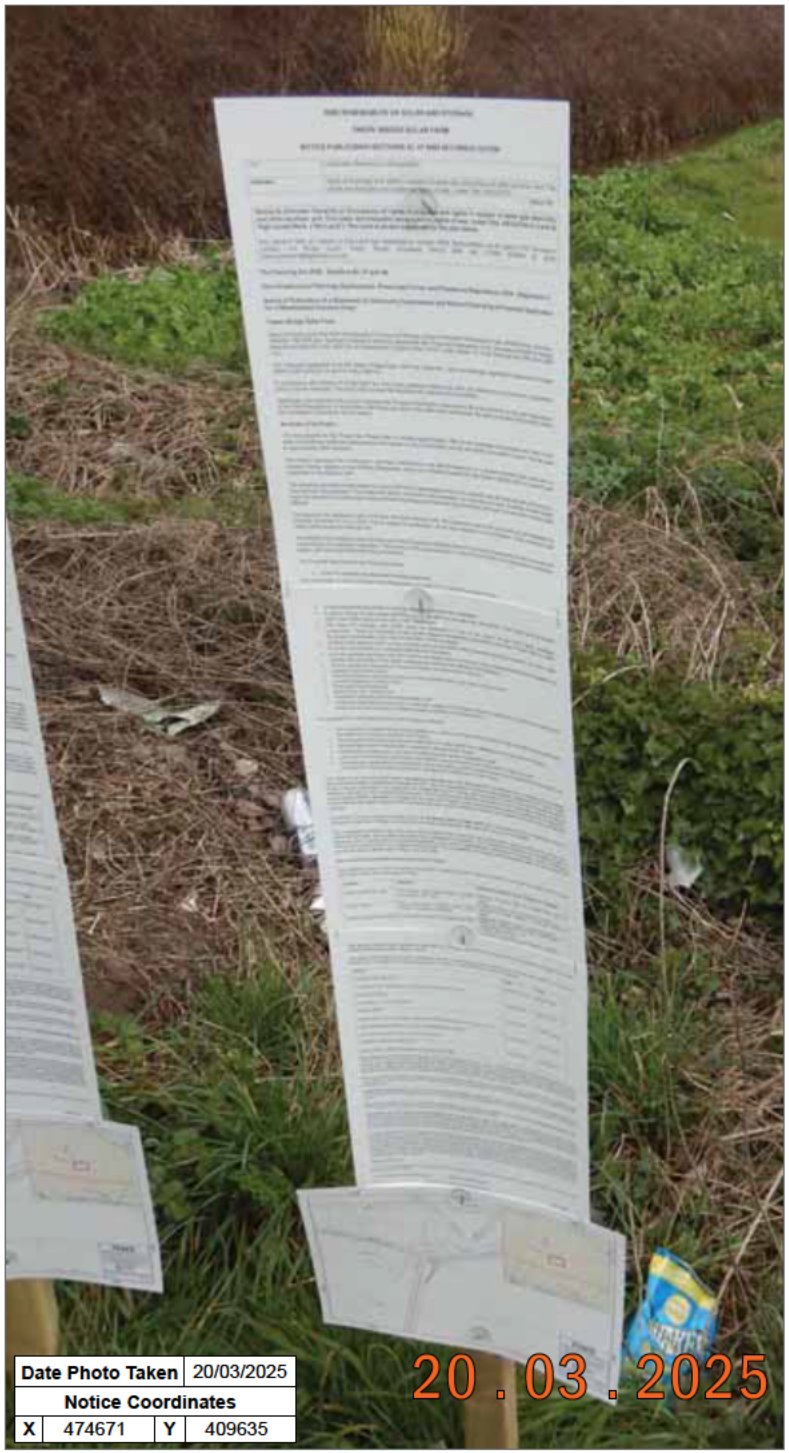



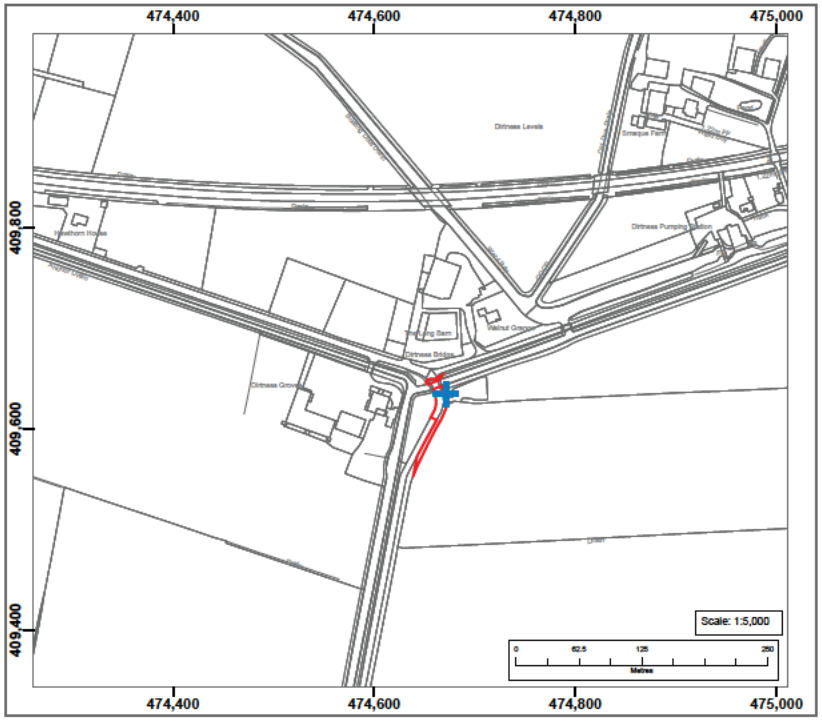

RWE Renewables UK Solar and Storage
Tween Bridge Solar Farm
Notices Publicising Section 42, 47 and 48 Consultation

Notice Location

Limits of land to be acquired or used

Location of Notice 179: 179 of 196

Description of Notice:
Unknown Owner(s) or Occupier(s) of rights of drainage and rights in respect of water gas electricity and other services and The roads and footpaths are subject to rights of way under Title HS333754

Description of Land:
Land at High Levels Bank

RWE

Section 42, 47 and 48 Consultation Notices
20th March 2025
Notice 179 of 196

0 62.5 125 250
Metres

Coordinate System: British National Grid Projection: Transverse Mercator Datum: OSGB 1936	© Crown copyright and database rights 2025. Ordnance Survey AC0000806122

Data Source: FGP 2025	Scale: 1:5,000	Paper Size: A3	Sheet: 198 of 215

FGP

Document Name: Section 42, 47 and 48 Consultation Notices 20.03.2025	Revision: 1
Project: Tween	Drawing Status: Final

Drawn: AC	Checked: TC	Approved: KCP	Date: 04/04/2025

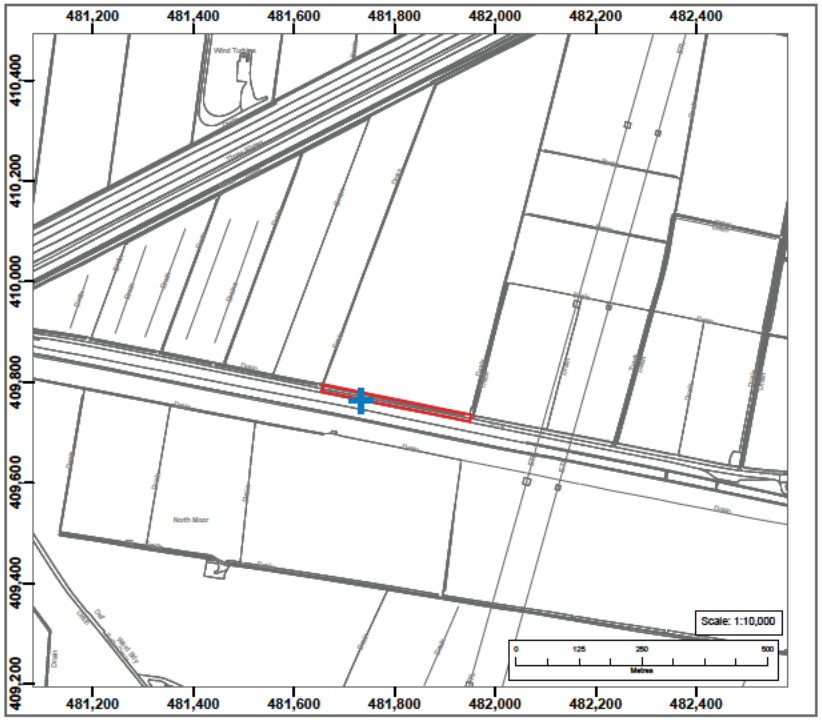

RWE Renewables UK Solar and Storage
Tween Bridge Solar Farm
Notices Publicising Section 42, 47 and 48 Consultation

Notice Location

Limits of land to be acquired or used

Location of Notice 180: 180 of 196

Description of Notice:
Unknown Owner(s) or Occupier(s) of rights of drainage and rights in respect of water gas electricity and other services and the roads and footpaths are subject to rights of way under Title HS337799

Description of Land:
Land at Althorpe

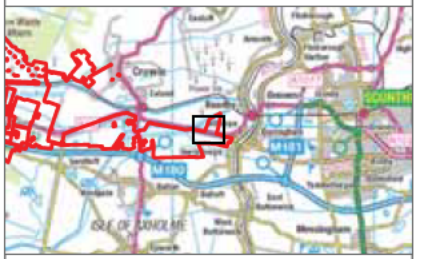

RWE

Section 42, 47 and 48 Consultation Notices
20th March 2025
Notice 180 of 196

0 125 250 500
Metres

Coordinate System: British National Grid Projection: Transverse Mercator Datum: OSGB 1936	© Crown copyright and database rights 2025. Ordnance Survey AC0000806122

Data Source: FGP 2025	Scale: 1:10,000	Paper Size: A3	Sheet: 199 of 215

FGP

Document Name: Section 42, 47 and 48 Consultation Notices 20.03.2025	Revision: 1
Project: Tween	Drawing Status: Final

Drawn: AC	Checked: TC	Approved: KCP	Date: 04/04/2025

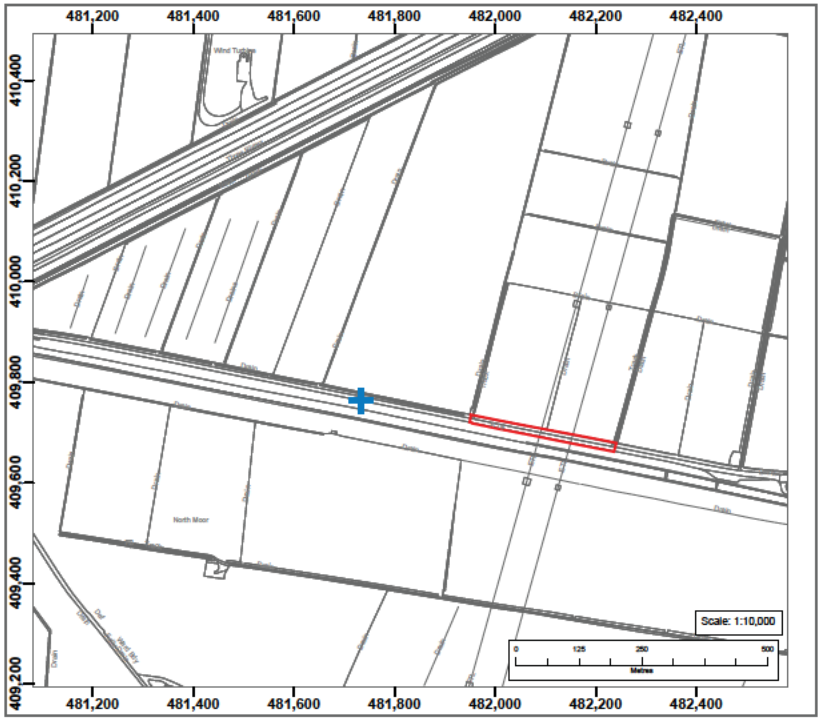

RWE Renewables UK Solar and Storage
Tween Bridge Solar Farm
Notices Publicising Section 42, 47 and 48 Consultation

Notice Location

Limits of land to be acquired or used

Location of Notice 181: 181 of 196

Description of Notice:
Unknown Owner(s) or Occupier(s) of the mines and minerals below a depth of 100 Yards (300 feet) together with ancillary powers of working over and within Title HS334441

Description of Land:
Land at Althorpe

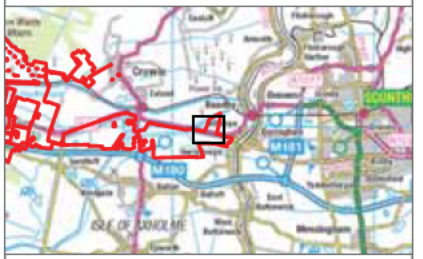

RWE

Section 42, 47 and 48 Consultation Notices
20th March 2025
Notice 181 of 196

0 125 250 500
Metres

Coordinate System: British National Grid Projection: Transverse Mercator Datum: OSGB 1936	© Crown copyright and database rights 2025. Ordnance Survey AC0000806122

Data Source: FGP 2025	Scale: 1:10,000	Paper Size: A3	Sheet: 200 of 215

FGP

Document Name: Section 42, 47 and 48 Consultation Notices 20.03.2025	Revision: 1
Project: Tween	Drawing Status: Final

Drawn: AC	Checked: TC	Approved: KCP	Date: 04/04/2025

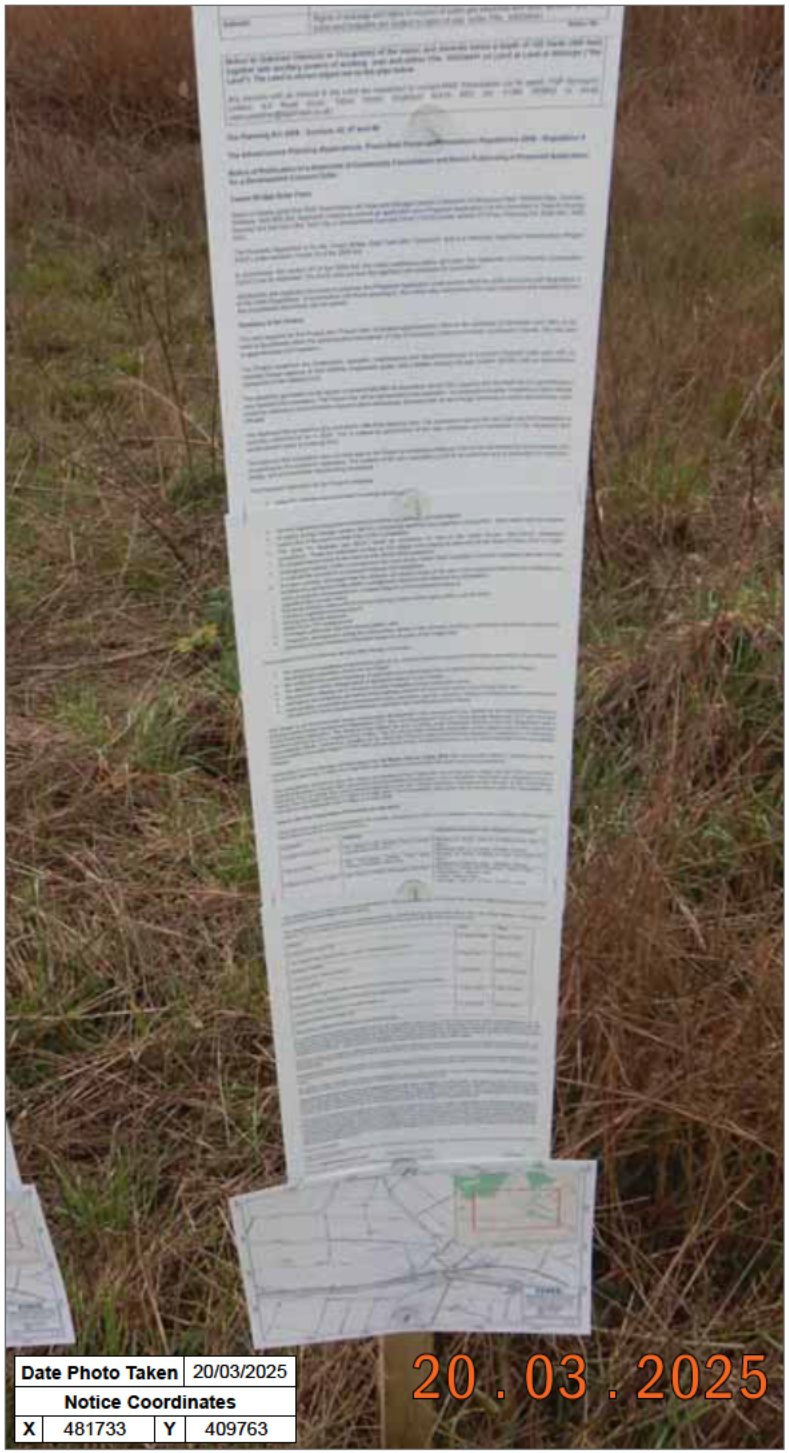

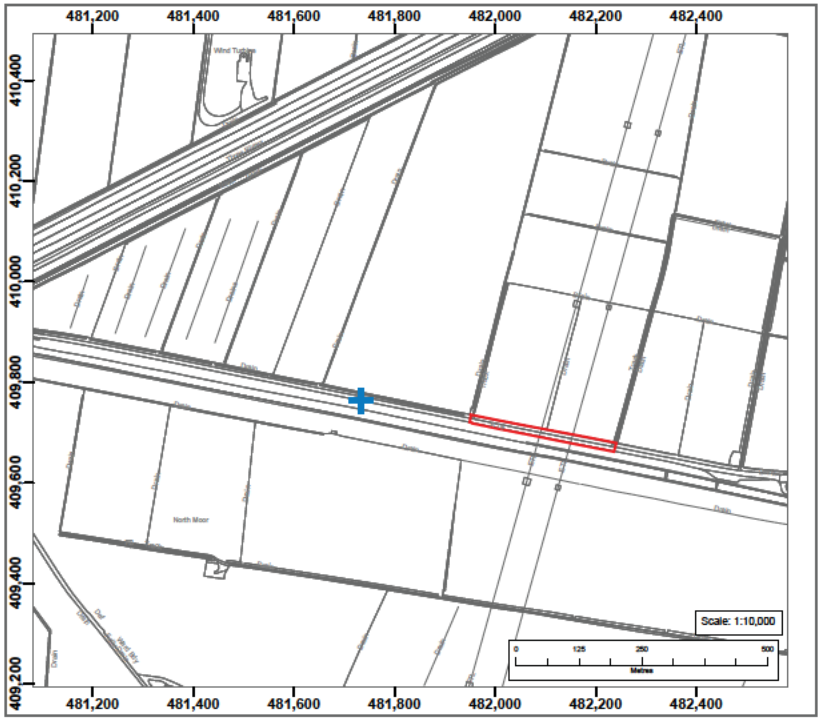

RWE Renewables UK Solar and Storage
Tween Bridge Solar Farm
Notices Publicising Section 42, 47 and 48 Consultation

Notice Location

Limits of land to be acquired or used

Location of Notice 182: 182 of 196

Description of Notice:
Unknown Owner(s) or Occupier(s) of rights of drainage and rights in respect of water gas electricity and other services and The roads and footpaths are subject to rights of way under Title HS334441

Description of Land:
Land at Althorpe

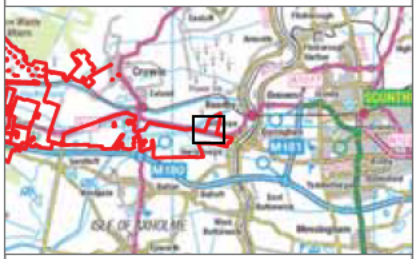

RWE

Section 42, 47 and 48 Consultation Notices
20th March 2025
Notice 182 of 196

0 125 250 500
Metres

Coordinate System: British National Grid Projection: Transverse Mercator Datum: OSGB 1936	© Crown copyright and database rights 2025. Ordnance Survey AC0000806122
Data Source: FGP 2025 | Scale: 1:10,000 | Paper Size: A3 | Sheet: 201 of 215	

FGP

Document Name: Section 42, 47 and 48 Consultation Notices 20.03.2025			Revision: 1
Project: Tween		Drawing Status: Final	
Drawn: AC	Checked: TC	Approved: KCP	Date: 04/04/2025

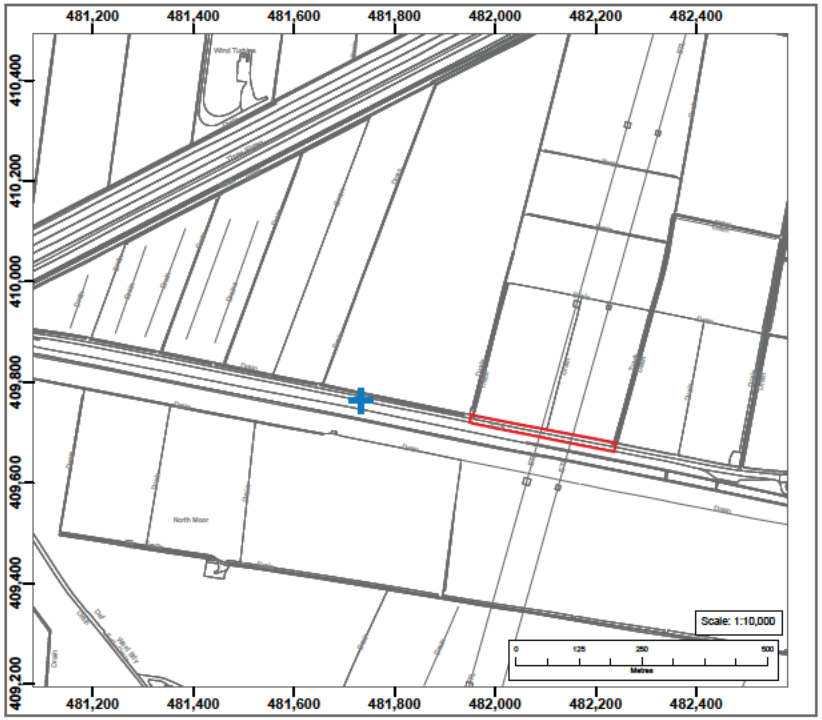

RWE Renewables UK Solar and Storage
Tween Bridge Solar Farm
Notices Publicising Section 42, 47 and 48 Consultation

Notice Location

Limits of land to be acquired or used

Location of Notice 183: 183 of 196

Description of Notice:
Edward Charles Gray as a beneficiary of covenants provided further to a Conveyance dated 3 April 1935 and under Title HS334441

Description of Land:
Land at Althorpe

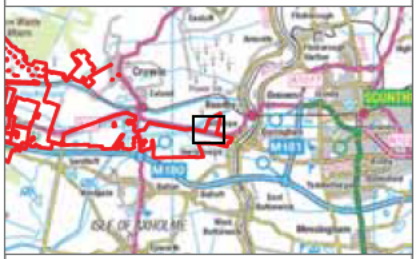

RWE

Section 42, 47 and 48 Consultation Notices
20th March 2025
Notice 183 of 196

0 125 250 500
Metres

Coordinate System: British National Grid Projection: Transverse Mercator Datum: OSGB 1936	© Crown copyright and database rights 2025. Ordnance Survey AC0000806122
Data Source: FGP 2025	Scale: 1:10,000 | Paper Size: A3 | Sheet: 202 of 215

FGP

Document Name: Section 42, 47 and 48 Consultation Notices 20.03.2025			Revision: 1
Project: Tween		Drawing Status: Final	
Drawn: AC	Checked: TC	Approved: KCP	Date: 04/04/2025

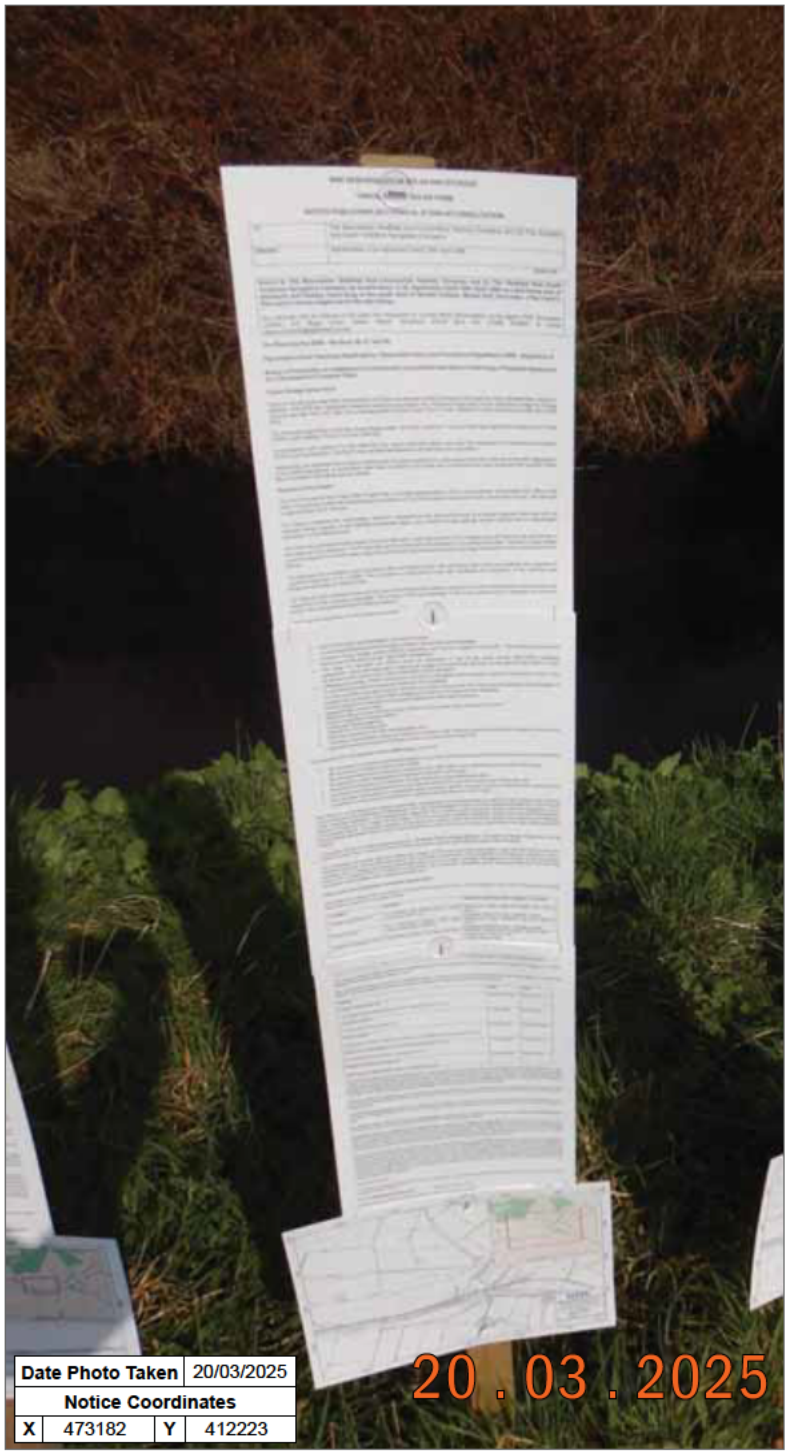

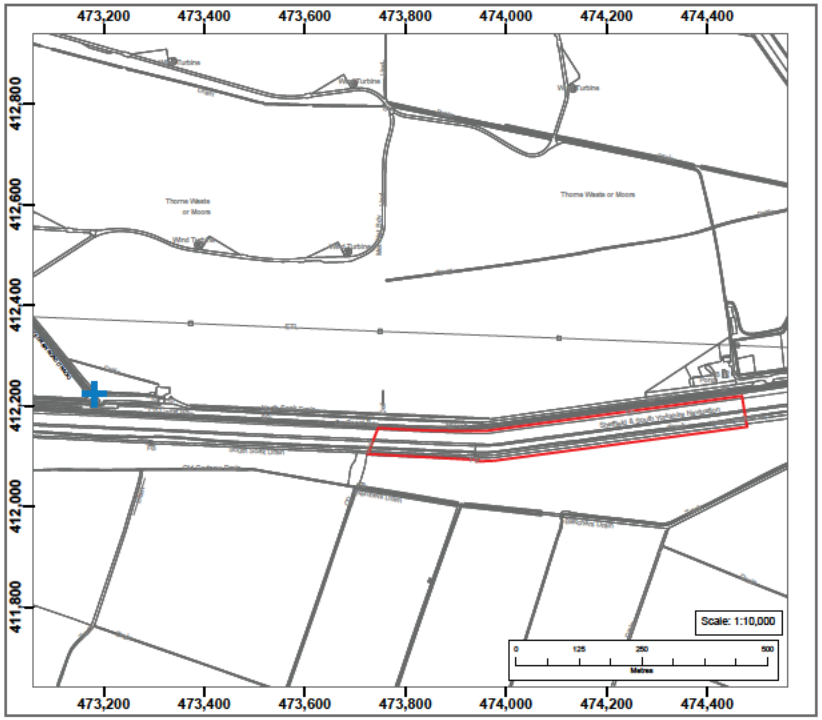

RWE Renewables UK Solar and Storage
Tween Bridge Solar Farm
Notices Publicising Section 42, 47 and 48 Consultation

Notice Location

Limits of land to be acquired or used

Location of Notice 184: 184 of 196

Description of Notice:
The Manchester Sheffield And Lincolnshire Railway Company and (2) The Sheffield And South Yorkshire Navigation Company as beneficiaries of an Agreement dated 26th April 1984

Description of Land:
Land being part of Stainforth and Keadby Canal lying to the south west of Sunset Cottage, Medge Hall, Doncaster.

RWE

Section 42, 47 and 48 Consultation Notices
20th March 2025
Notice 184 of 196

0 125 250 500
Metres

Coordinate System: British National Grid Projection: Transverse Mercator Datum: OSGB 1936	© Crown copyright and database rights 2025. Ordnance Survey AC0000806122

Data Source: FGP 2025	Scale: 1:10,000	Paper Size: A3	Sheet: 203 of 215

FGP

Document Name: Section 42, 47 and 48 Consultation Notices 20.03.2025	Revision: 1
Project: Tween	Drawing Status: Final

Drawn: AC	Checked: TC	Approved: KCP	Date: 04/04/2025

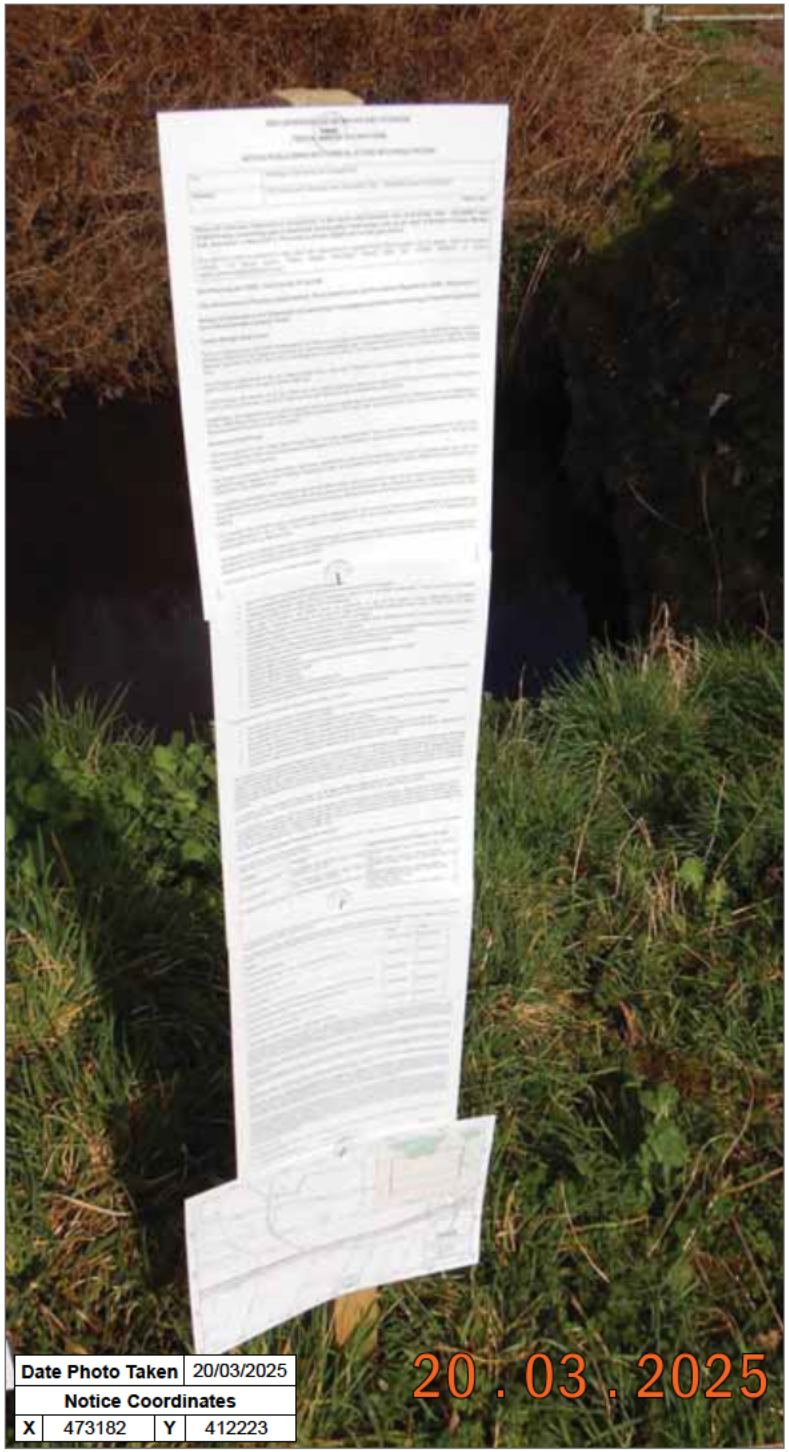

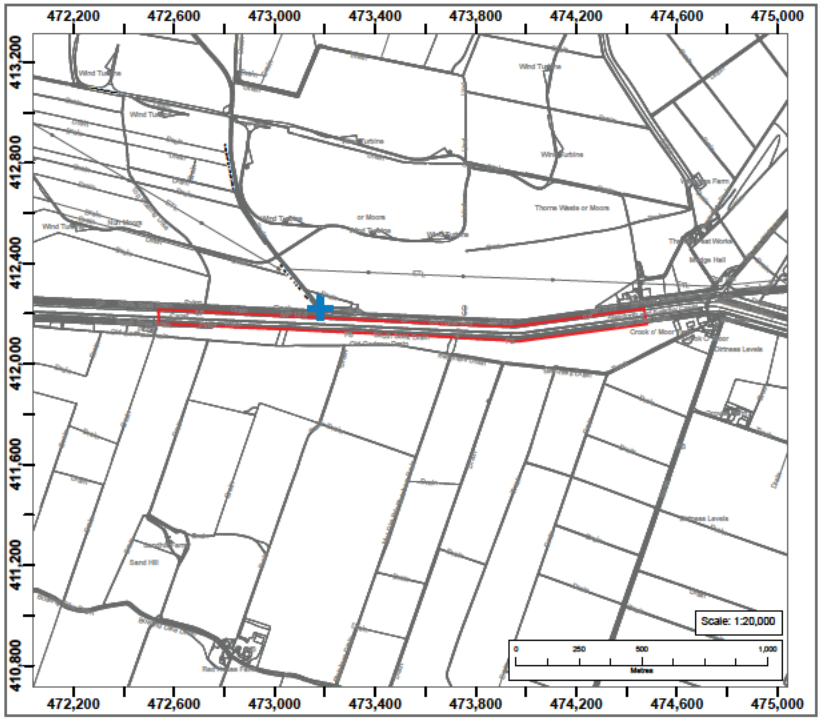

RWE Renewables UK Solar and Storage
Tween Bridge Solar Farm
Notices Publicising Section 42, 47 and 48 Consultation

Notice Location

Limits of land to be acquired or used

Location of Notice 185: 185 of 196

Description of Notice:
Unknown Owner(s) or Occupier(s) of the mines and minerals over and within Title HS356957 and SYK575144

Description of Land:
Land being part of Stainforth and Keadby Canal lying to the south west of Sunset Cottage, Medge Hall, Doncaster.

RWE

Section 42, 47 and 48 Consultation Notices
20th March 2025
Notice 185 of 196

0 250 500 1,000
Metres

Coordinate System: British National Grid Projection: Transverse Mercator Datum: OSGB 1936	© Crown copyright and database rights 2025. Ordnance Survey AC0000806122

Data Source: FGP 2025	Scale: 1:20,000	Paper Size: A3	Sheet: 204 of 215

FGP

Document Name: Section 42, 47 and 48 Consultation Notices 20.03.2025	Revision: 1
Project: Tween	Drawing Status: Final

Drawn: AC	Checked: TC	Approved: KCP	Date: 04/04/2025

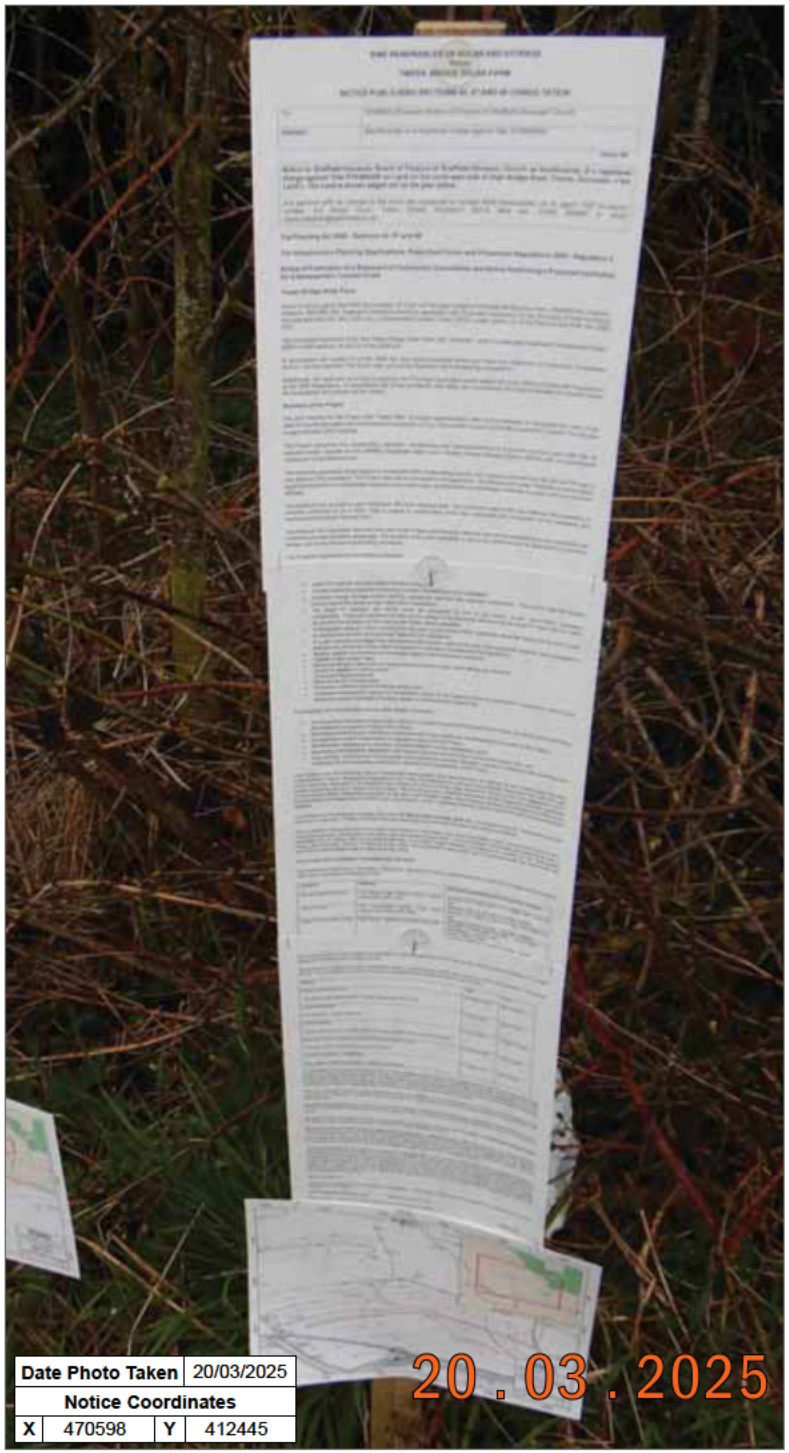



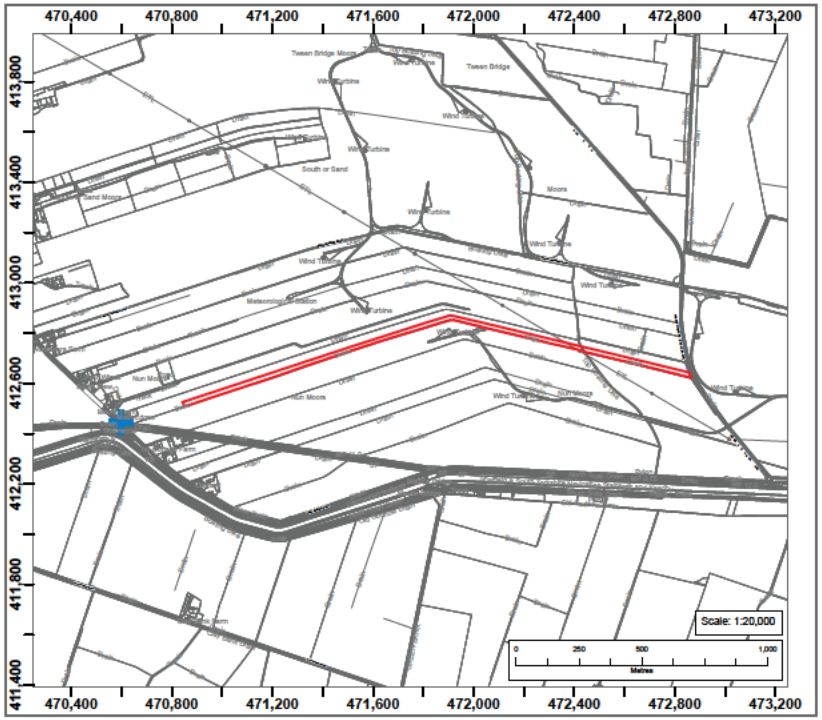

RWE Renewables UK Solar and Storage
Tween Bridge Solar Farm
Notices Publicising Section 42, 47 and 48 Consultation

Notice Location

Limits of land to be acquired or used

Location of Notice 186: 186 of 196

Description of Notice:
Sheffield Diocesan Board of Finance of Sheffield Diocesan Church as beneficiaries of a registered charge against Title SYK669268

Description of Land:
Land on the north-east side of High Bridge Road, Thorne, Doncaster

RWE

Section 42, 47 and 48 Consultation Notices
20th March 2025
Notice 186 of 196

0 250 500 1,000
Metres

Coordinate System: British National Grid Projection: Transverse Mercator Datum: OSGB 1936	© Crown copyright and database rights 2025. Ordnance Survey AC0000806122

Data Source: FGP 2025	Scale: 1:20,000	Paper Size: A3	Sheet: 205 of 215

FGP

Document Name: Section 42, 47 and 48 Consultation Notices 20.03.2025	Revision: 1
Project: Tween	Drawing Status: Final

Drawn: AC	Checked: TC	Approved: KCP	Date: 04/04/2025

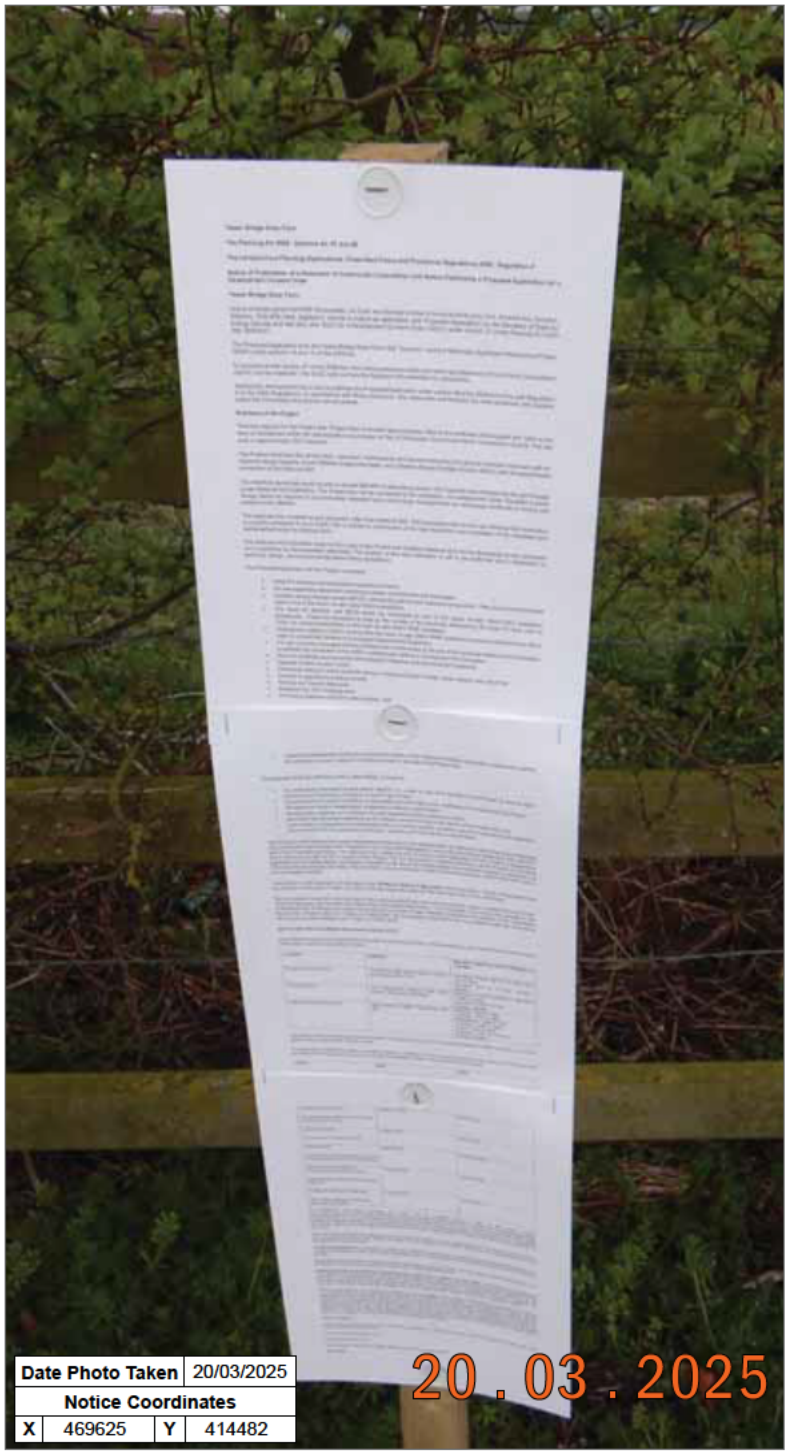

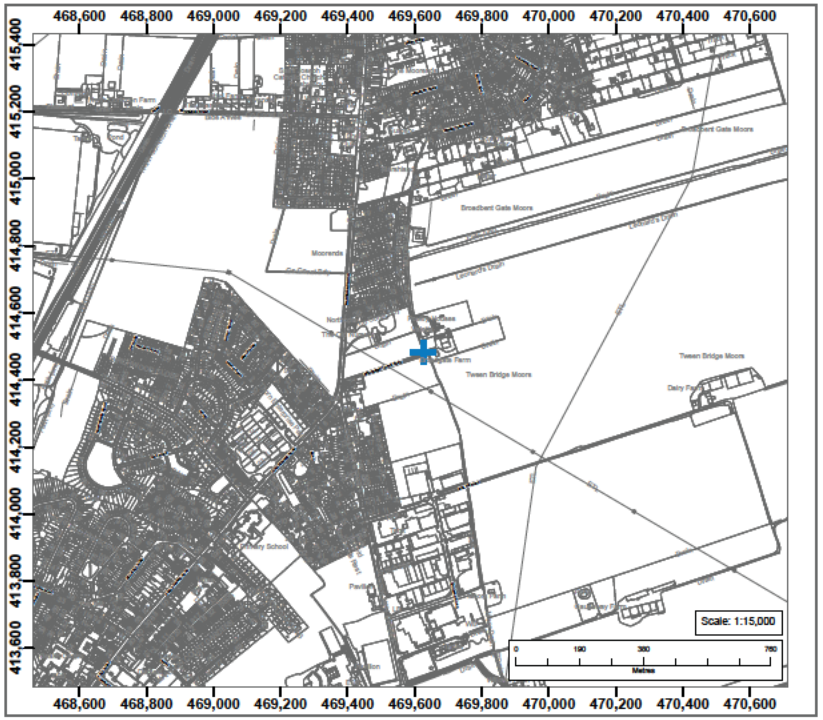

RWE Renewables UK Solar and Storage
Tween Bridge Solar Farm
Notices Publicising Section 42, 47 and 48 Consultation

Notice Location

Limits of land to be acquired or used

Location of Notice A1: 187 of 196

Description of Notice:
General Notice

Description of Land:
Tween Solar Area around Thorne

RWE

Section 42, 47 and 48 Consultation Notices
20th March 2025
Notice 187 of 196

0 190 380 760
Metres

Coordinate System: British National Grid Projection: Transverse Mercator Datum: OSGB 1936	© Crown copyright and database rights 2025. Ordnance Survey AC0000806122

Data Source: FGP 2025	Scale: 1:15,000	Paper Size: A3	Sheet: 206 of 215

FGP

Document Name: Section 42, 47 and 48 Consultation Notices 20.03.2025	Revision: 1
Project: Tween	Drawing Status: Final

Drawn: AC	Checked: TC	Approved: KCP	Date: 04/04/2025

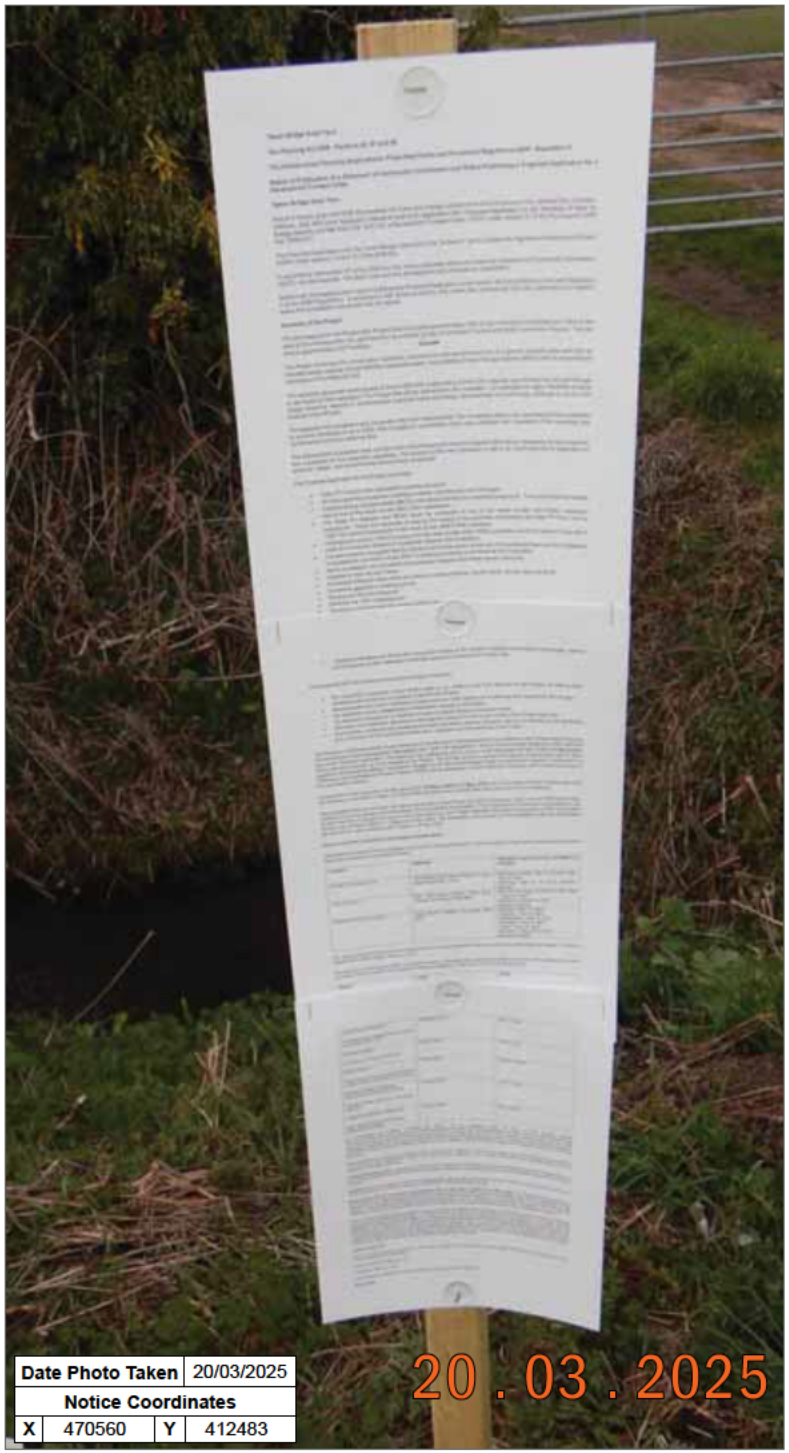

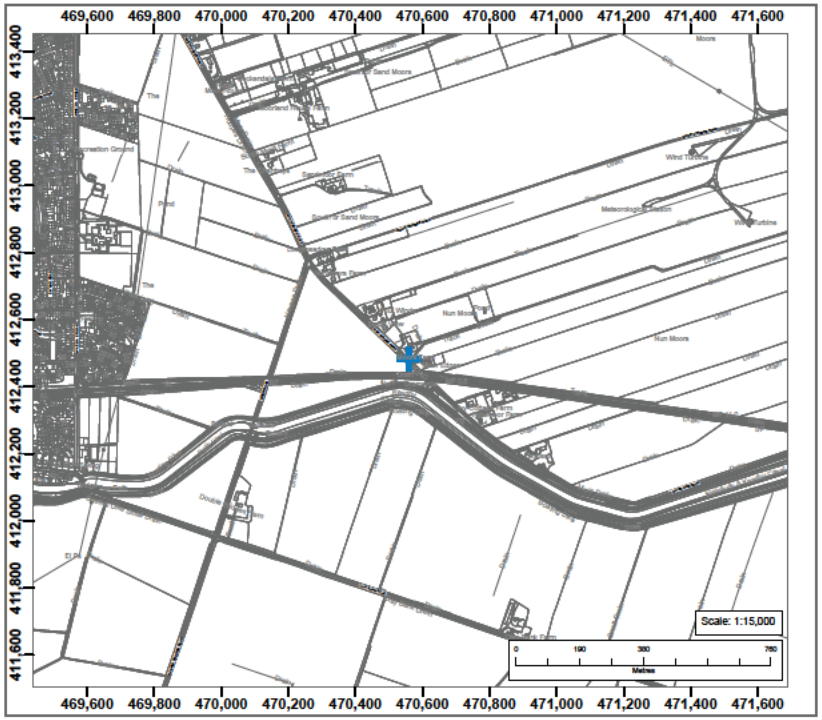

RWE Renewables UK Solar and Storage
Tween Bridge Solar Farm
Notices Publicising Section 42, 47 and 48 Consultation

Notice Location

Limits of land to be acquired or used

Location of Notice A2: 188 of 196

Description of Notice:
General Notice

Description of Land:
Tween Solar Area around Thorne

RWE

Section 42, 47 and 48 Consultation Notices
20th March 2025
Notice 188 of 196

0 190 380 760
Metres

Coordinate System: British National Grid Projection: Transverse Mercator Datum: OSGB 1936	© Crown copyright and database rights 2025. Ordnance Survey AC0000806122

Data Source: FGP 2025	Scale: 1:15,000	Paper Size: A3	Sheet: 207 of 215

FGP

Document Name: Section 42, 47 and 48 Consultation Notices 20.03.2025	Revision: 1
Project: Tween	Drawing Status: Final

Drawn: AC	Checked: TC	Approved: KCP	Date: 04/04/2025

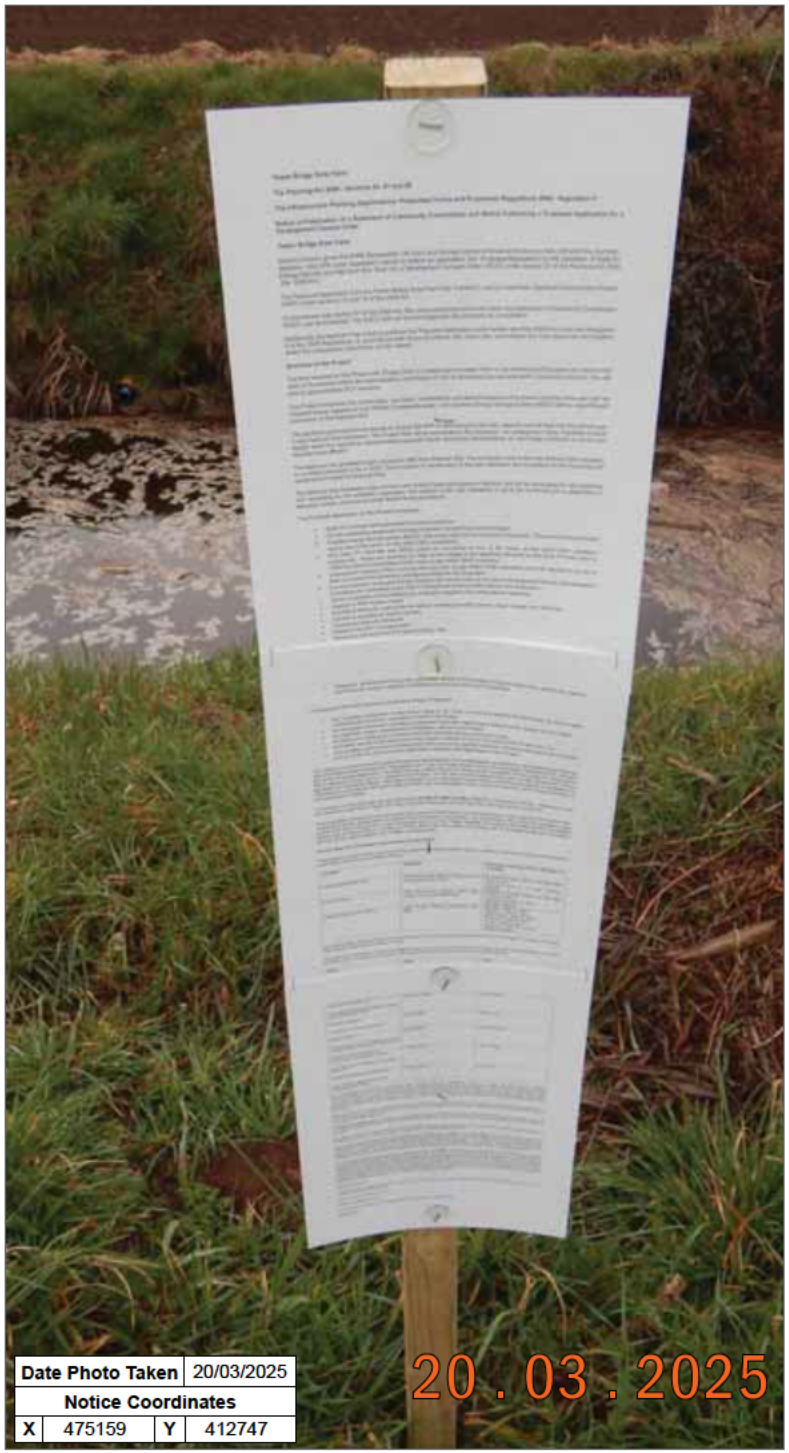

Date Photo Taken	20/03/2025		
Notice Coordinates			
X	475159	Y	412747

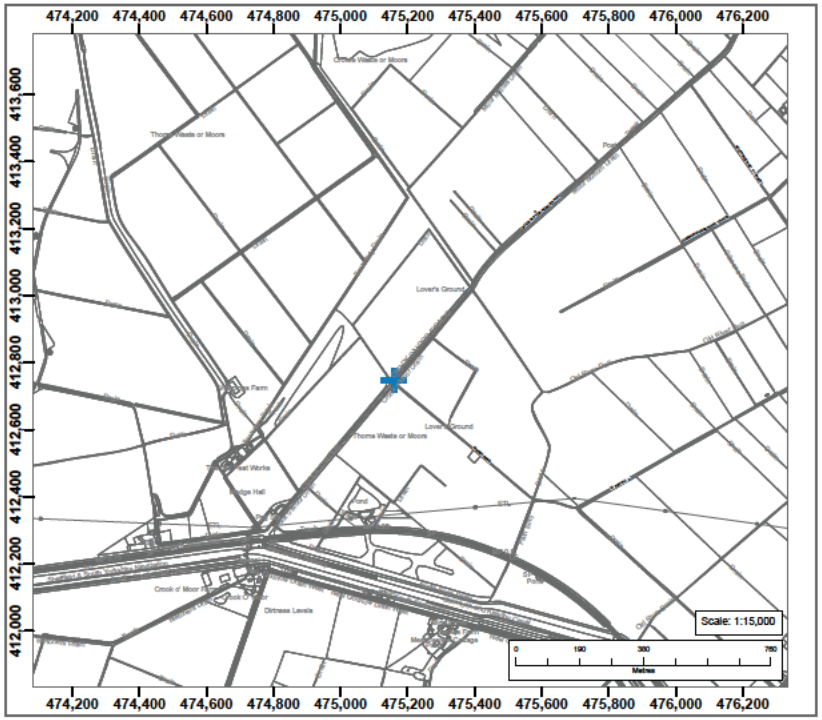

RWE Renewables UK Solar and Storage
Tween Bridge Solar Farm
Notices Publicising Section 42, 47 and 48 Consultation

Notice Location

Limits of land to be acquired or used

Location of Notice B1: 189 of 196

Description of Notice:
General Notice

Description of Land:
Tween Solar Area around Crowle

RWE

Section 42, 47 and 48 Consultation Notices
20th March 2025
Notice 189 of 196

0 190 380 760
Metres

Coordinate System: British National Grid Projection: Transverse Mercator Datum: OSGB 1936	© Crown copyright and database rights 2025. Ordnance Survey AC0000806122

Data Source: FGP 2025	Scale: 1:15,000	Paper Size: A3	Sheet: 208 of 215

FGP

Document Name: Section 42, 47 and 48 Consultation Notices 20.03.2025	Revision: 1
Project: Tween	Drawing Status: Final

Drawn: AC	Checked: TC	Approved: KCP	Date: 04/04/2025

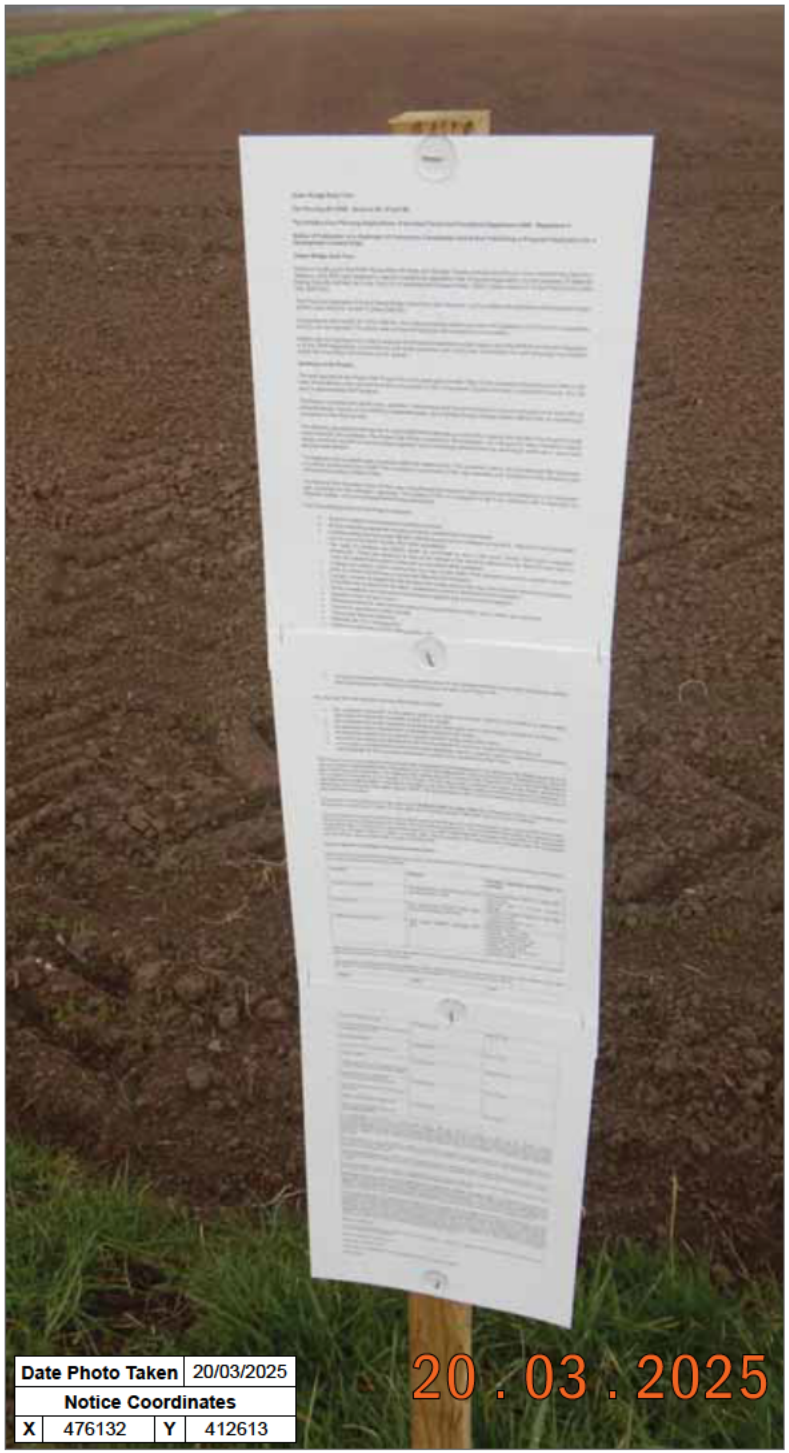

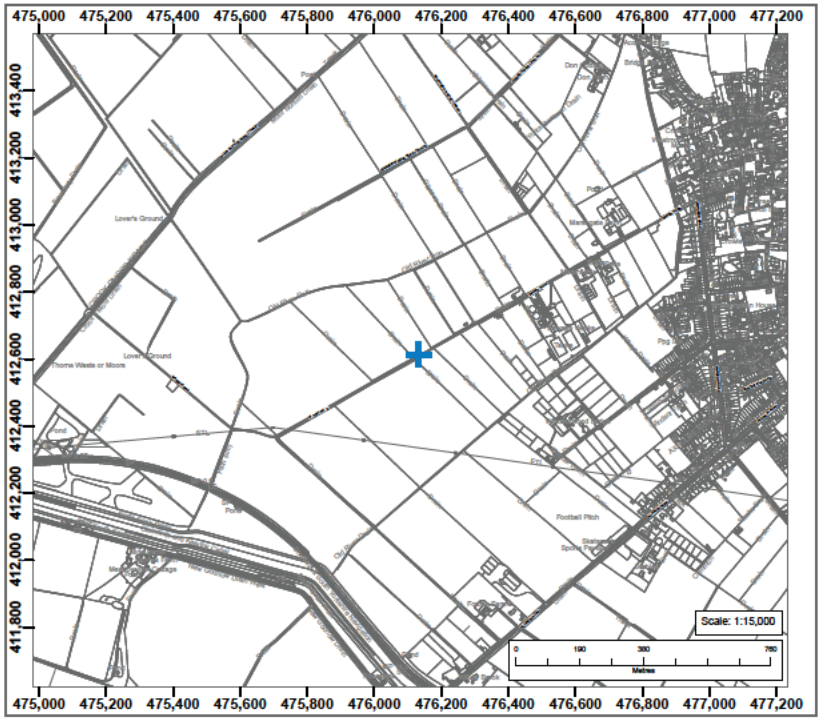

RWE Renewables UK Solar and Storage
Tween Bridge Solar Farm
Notices Publicising Section 42, 47 and 48 Consultation

Notice Location

Limits of land to be acquired or used

Location of Notice B2: 190 of 196

Description of Notice:
General Notice

Description of Land:
Tween Solar Area around Crowle

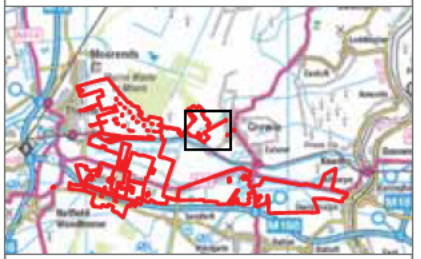

RWE

Section 42, 47 and 48 Consultation Notices
20th March 2025
Notice 190 of 196

0 190 380 760
Metres

Coordinate System: British National Grid Projection: Transverse Mercator Datum: OSGB 1936	© Crown copyright and database rights 2025. Ordnance Survey AC0000806122

Data Source: FGP 2025	Scale: 1:15,000	Paper Size: A3	Sheet: 209 of 215

FGP

Document Name: Section 42, 47 and 48 Consultation Notices 20.03.2025	Revision: 1
Project: Tween	Drawing Status: Final

Drawn: AC	Checked: TC	Approved: KCP	Date: 04/04/2025

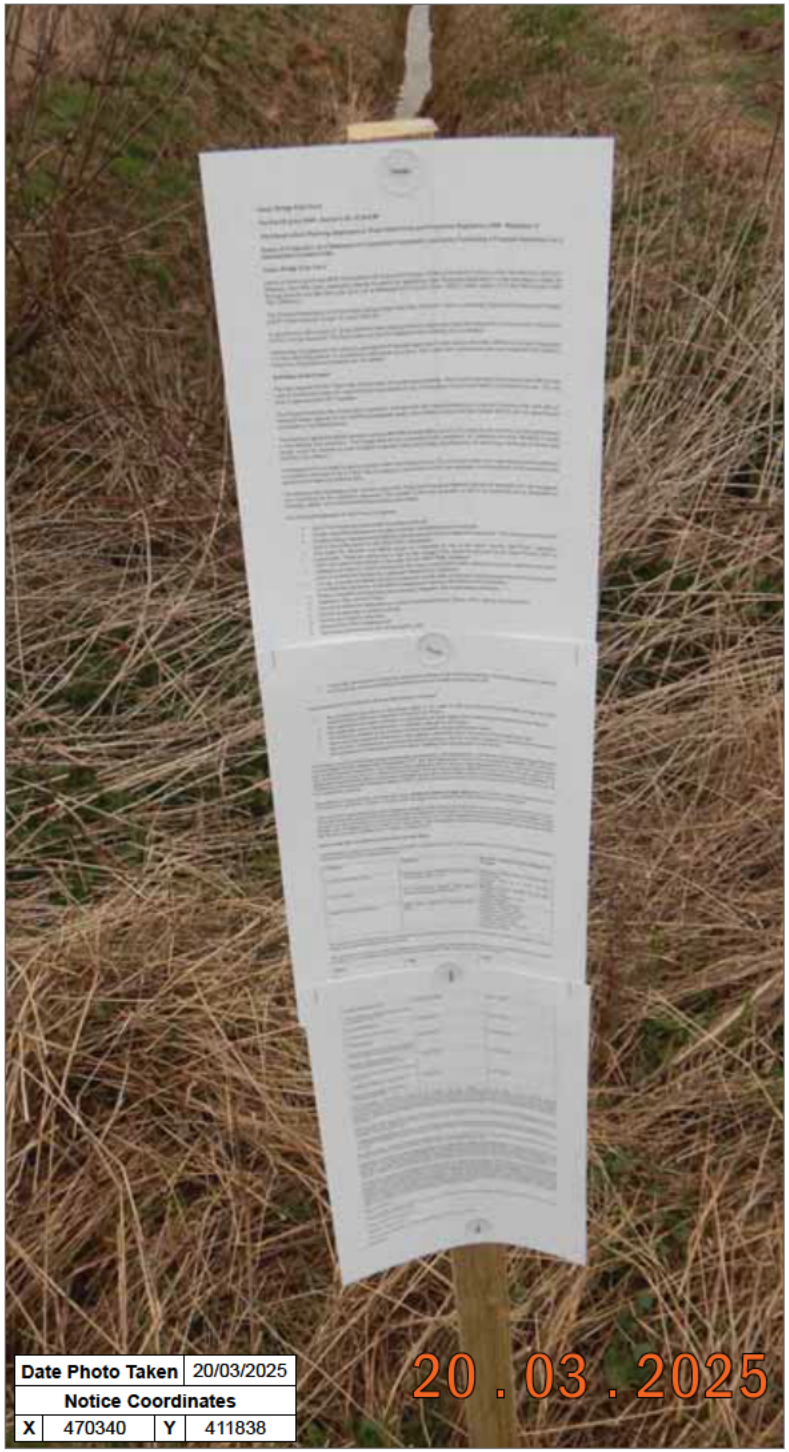

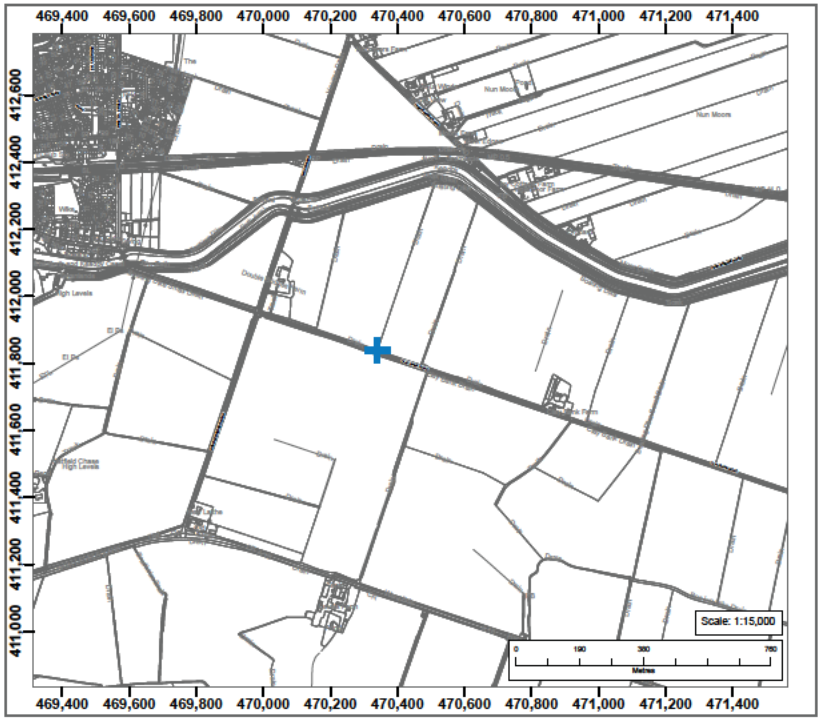

RWE Renewables UK Solar and Storage
Tween Bridge Solar Farm
Notices Publicising Section 42, 47 and 48 Consultation

Notice Location

Limits of land to be acquired or used

Location of Notice C1: 191 of 196

Description of Notice:
General Notice

Description of Land:
Tween Solar Area around High Levels Bank

RWE

Section 42, 47 and 48 Consultation Notices
20th March 2025
Notice 191 of 196

0 190 380 760
Metres

Coordinate System: British National Grid Projection: Transverse Mercator Datum: OSGB 1936	© Crown copyright and database rights 2025. Ordnance Survey AC0000806122

Data Source: FGP 2025	Scale: 1:15,000	Paper Size: A3	Sheet: 210 of 215

FGP

Document Name: Section 42, 47 and 48 Consultation Notices 20.03.2025	Revision: 1
Project: Tween	Drawing Status: Final

Drawn: AC	Checked: TC	Approved: KCP	Date: 04/04/2025

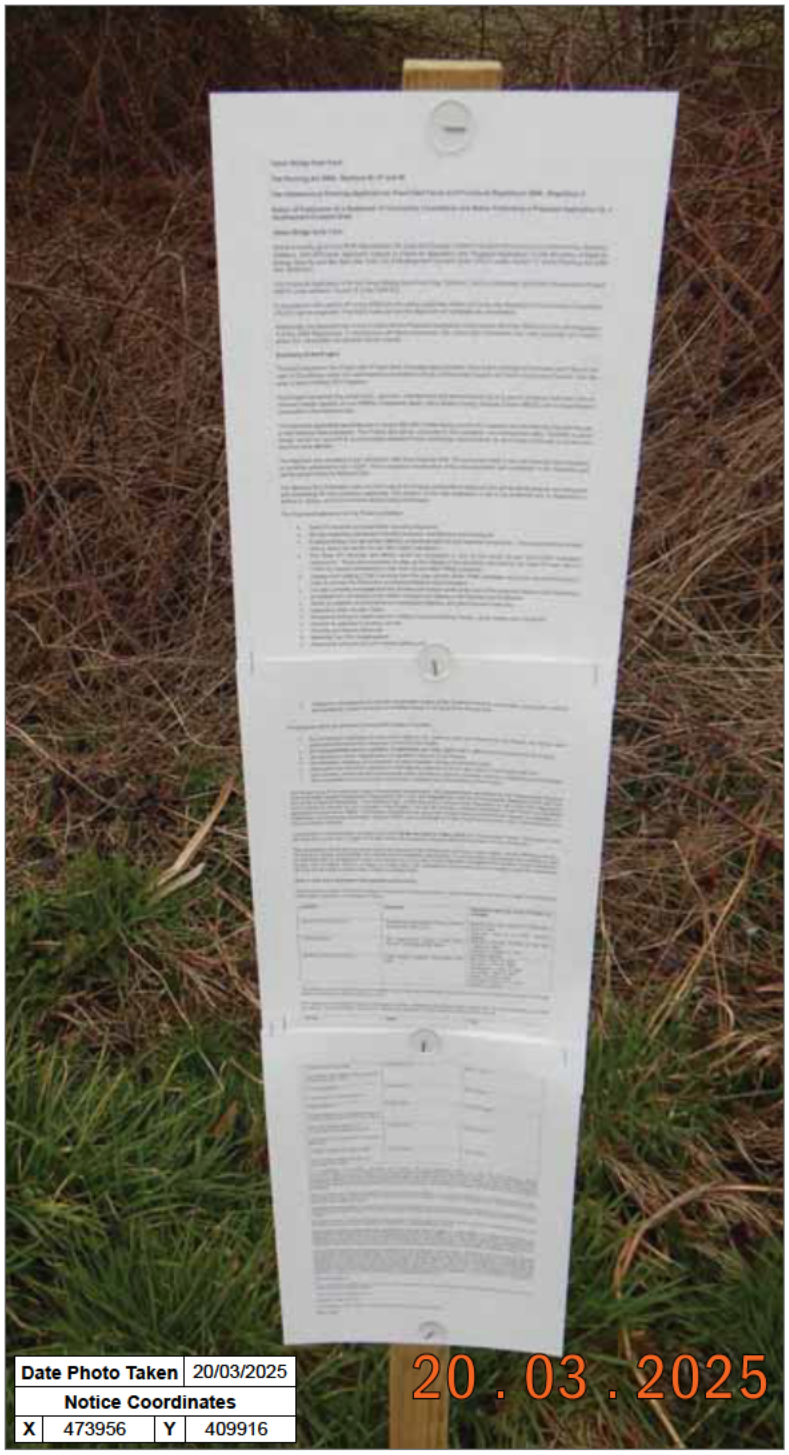

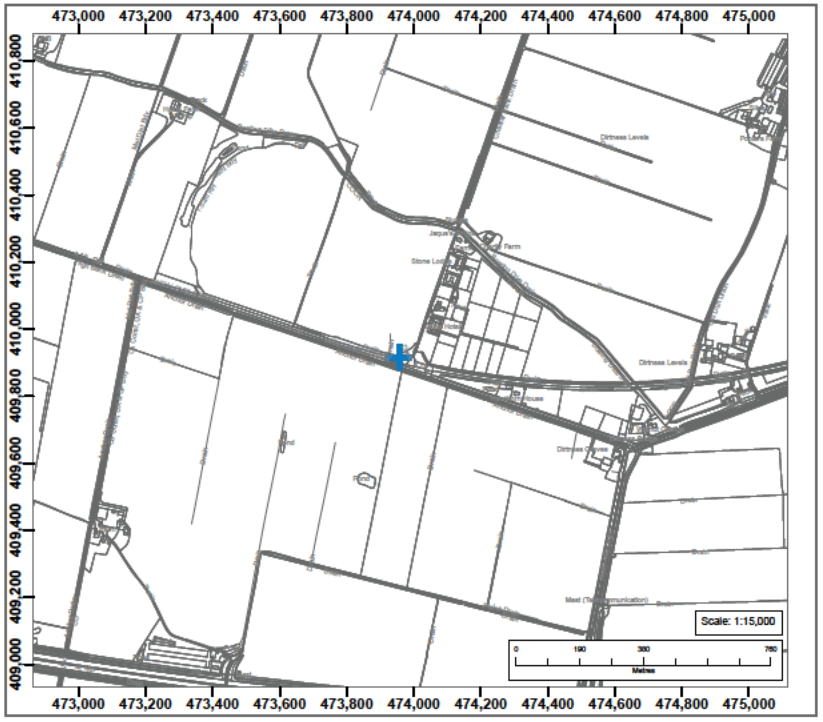

RWE Renewables UK Solar and Storage
Tween Bridge Solar Farm
Notices Publicising Section 42, 47 and 48 Consultation

Notice Location

Limits of land to be acquired or used

Location of Notice C2: 192 of 196

Description of Notice:
General Notice

Description of Land:
Tween Solar Area around High Levels Bank

RWE

Section 42, 47 and 48 Consultation Notices
20th March 2025
Notice 192 of 196

0 190 380 760
Metres

Coordinate System: British National Grid Projection: Transverse Mercator Datum: OSGB 1936	© Crown copyright and database rights 2025. Ordnance Survey AC0000806122

Data Source: FGP 2025	Scale: 1:15,000	Paper Size: A3	Sheet: 211 of 215

FGP

Document Name: Section 42, 47 and 48 Consultation Notices 20.03.2025	Revision: 1
Project: Tween	Drawing Status: Final

Drawn: AC	Checked: TC	Approved: KCP	Date: 04/04/2025

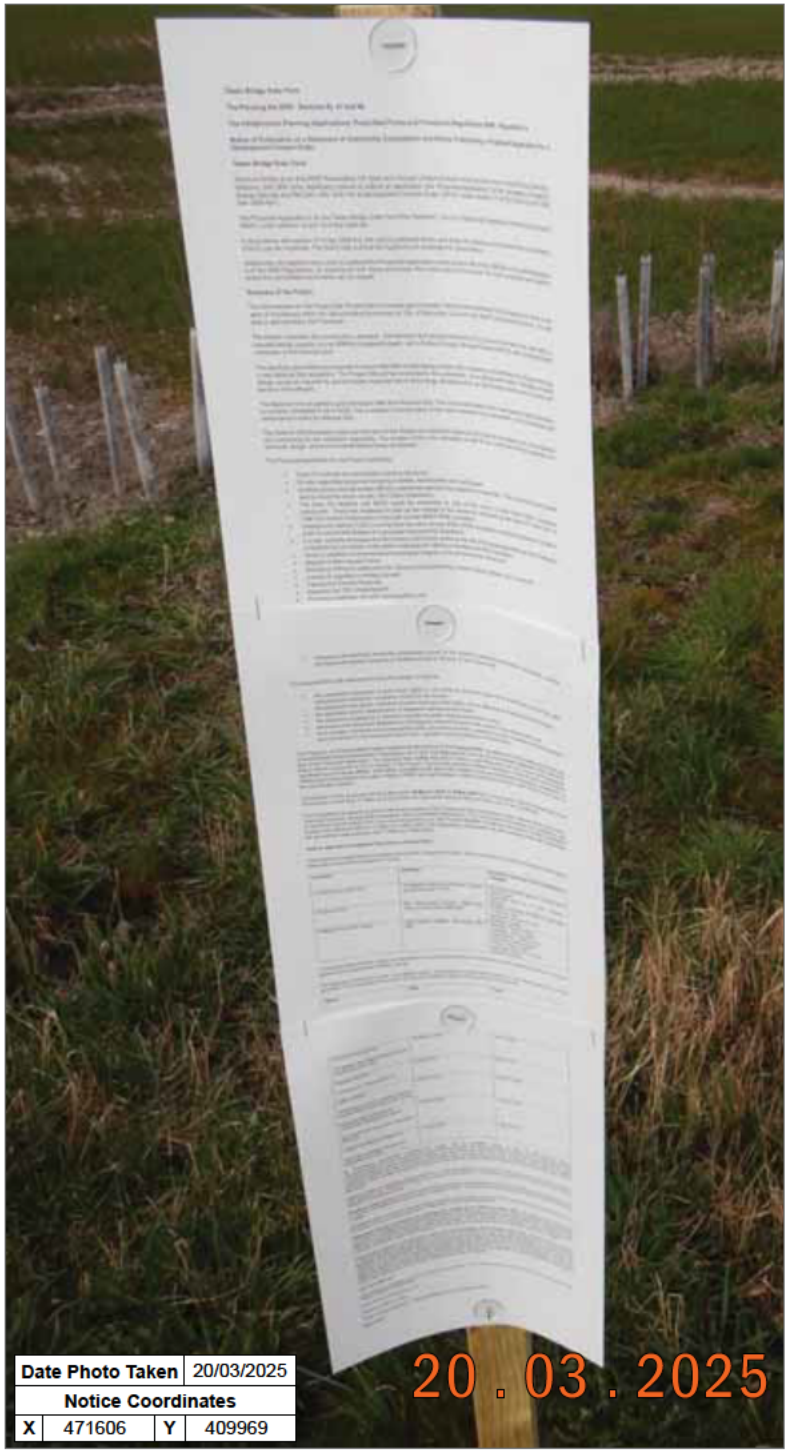

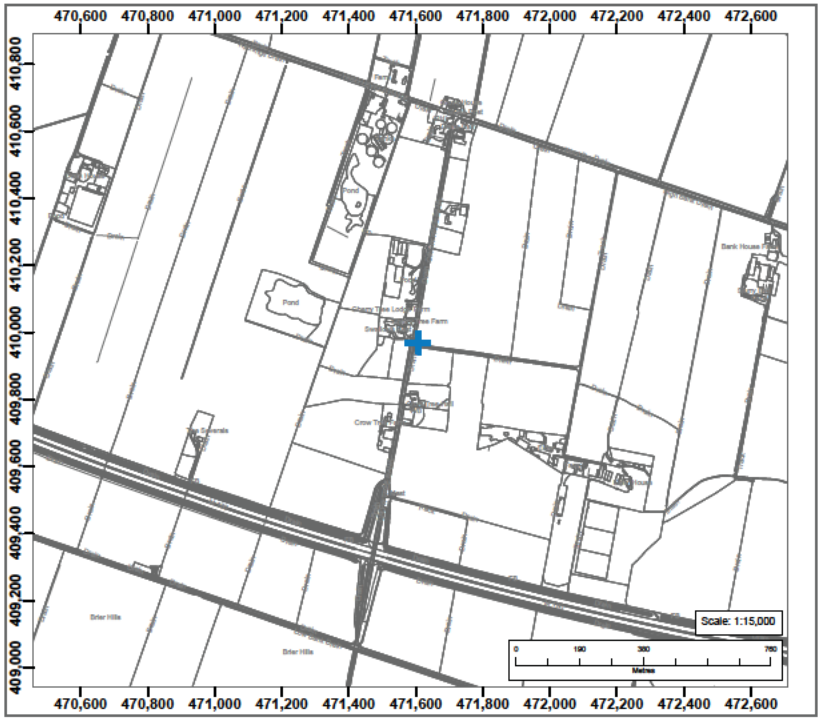

RWE Renewables UK Solar and Storage
Tween Bridge Solar Farm
Notices Publicising Section 42, 47 and 48 Consultation

Notice Location

Limits of land to be acquired or used

Location of Notice D1: 193 of 196

Description of Notice:
General Notice

Description of Land:
Tween Solar Area around Low Levels Bank

RWE

Section 42, 47 and 48 Consultation Notices
20th March 2025
Notice 193 of 196

0 190 380 760 Metres

Coordinate System: British National Grid Projection: Transverse Mercator Datum: OSGB 1936	© Crown copyright and database rights 2025. Ordnance Survey AC0000806122

Data Source: FGP 2025	Scale: 1:15,000	Paper Size: A3	Sheet: 212 of 215

FGP

Document Name: Section 42, 47 and 48 Consultation Notices 20.03.2025	Revision: 1
Project: Tween	Drawing Status: Final

Drawn: AC	Checked: TC	Approved: KCP	Date: 04/04/2025

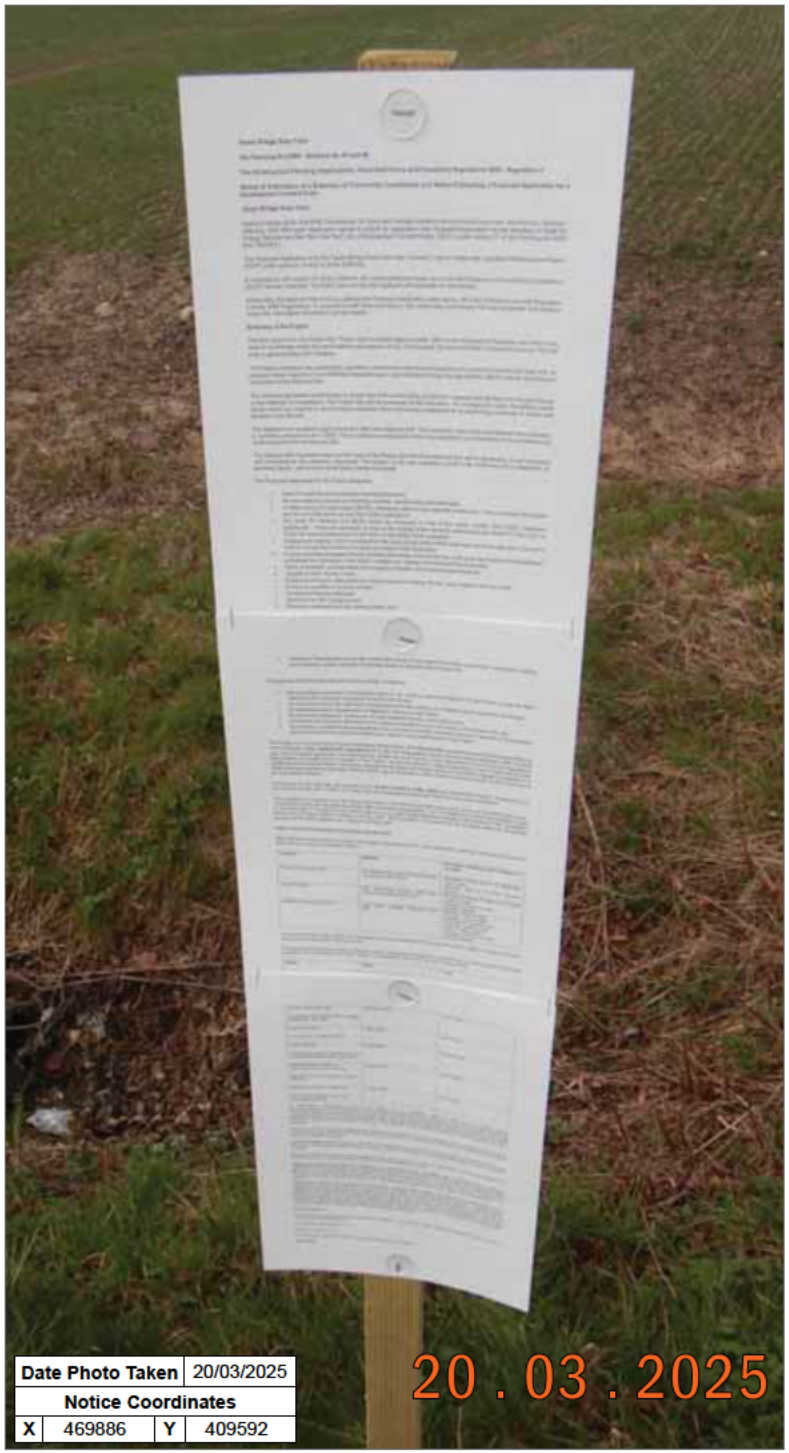

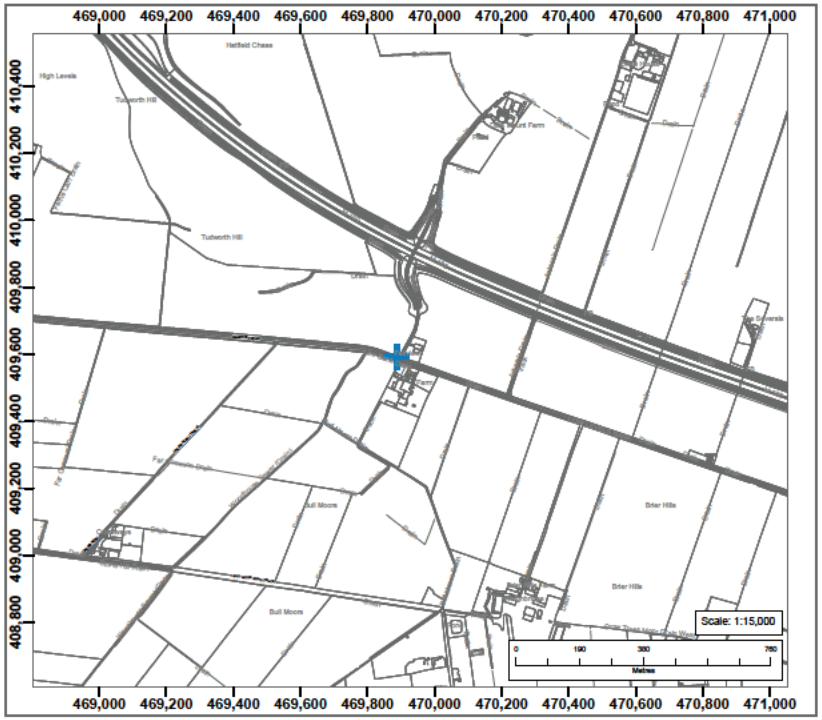

RWE Renewables UK Solar and Storage
Tween Bridge Solar Farm
Notices Publicising Section 42, 47 and 48 Consultation

Notice Location

Limits of land to be acquired or used

Location of Notice D2: 194 of 196

Description of Notice:
General Notice

Description of Land:
Tween Solar Area around Low Levels Bank

RWE

Section 42, 47 and 48 Consultation Notices
20th March 2025
Notice 194 of 196

0 190 380 760
Metres

Coordinate System: British National Grid Projection: Transverse Mercator Datum: OSGB 1936	© Crown copyright and database rights 2025. Ordnance Survey AC0000806122

Data Source: FGP 2025	Scale: 1:15,000	Paper Size: A3	Sheet: 213 of 215

FGP

Document Name: Section 42, 47 and 48 Consultation Notices 20.03.2025	Revision: 1
Project: Tween	Drawing Status: Final

Drawn: AC	Checked: TC	Approved: KCP	Date: 04/04/2025

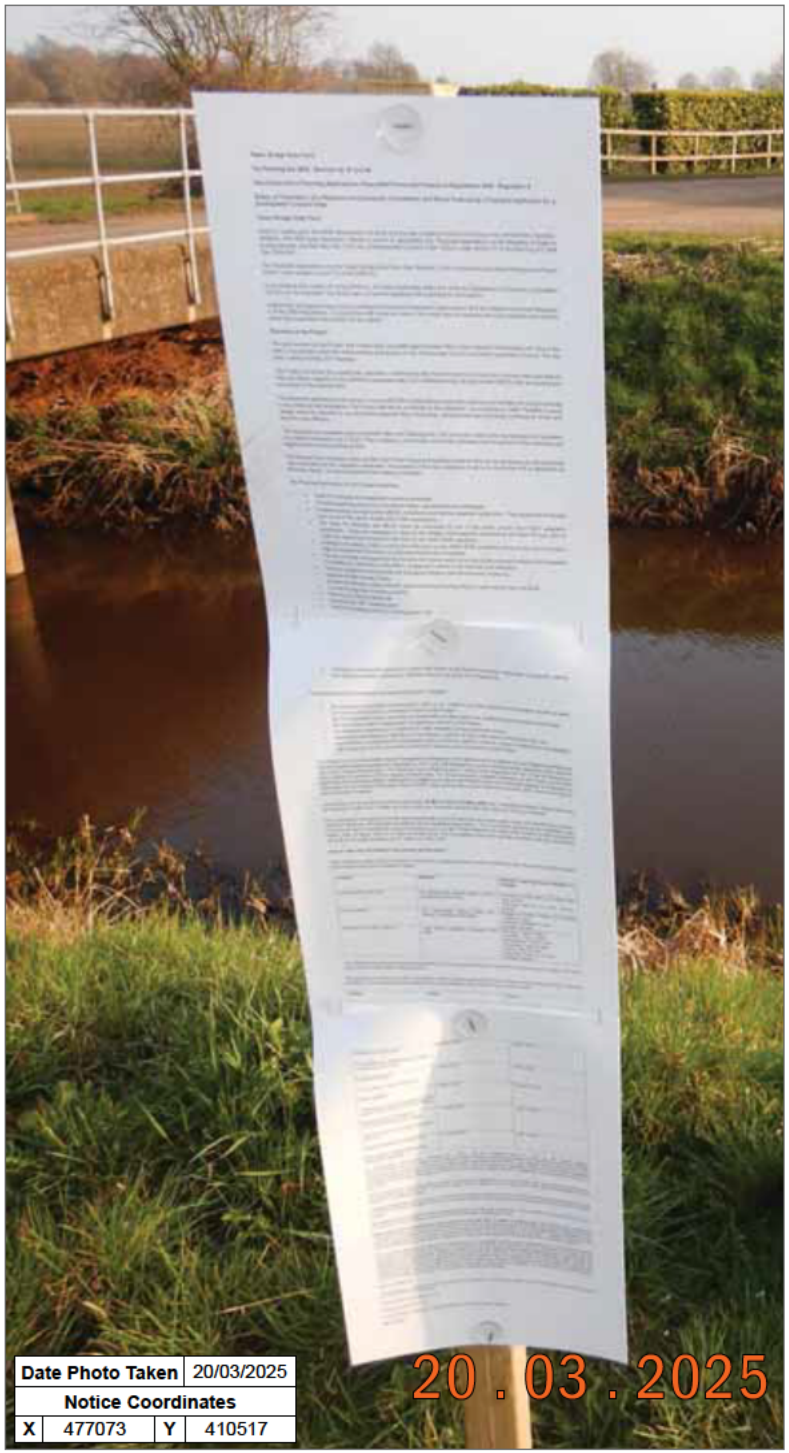

Date Photo Taken	20/03/2025		
Notice Coordinates			
X	477073	Y	410517

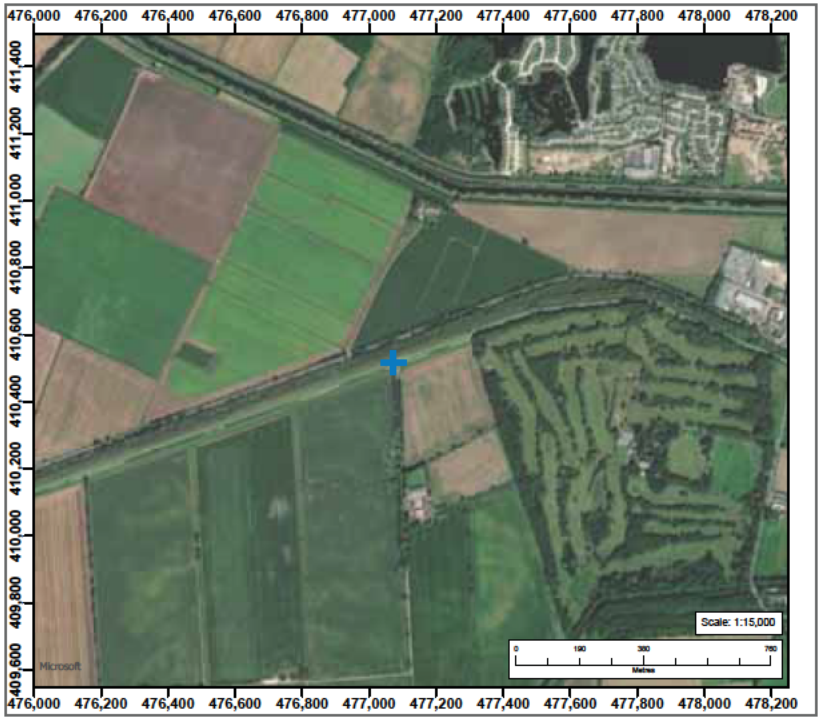

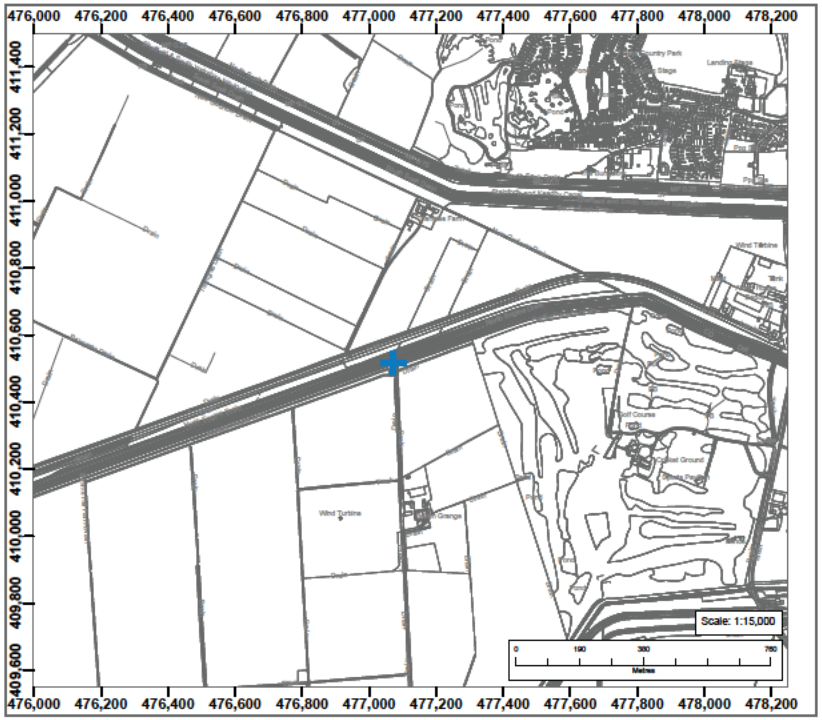

RWE Renewables UK Solar and Storage
Tween Bridge Solar Farm
Notices Publicising Section 42, 47 and 48 Consultation

Notice Location

Limits of land to be acquired or used

Location of Notice E1: 195 of 196

Description of Notice:
General Notice

Description of Land:
Tween Solar Area around Belton Grange

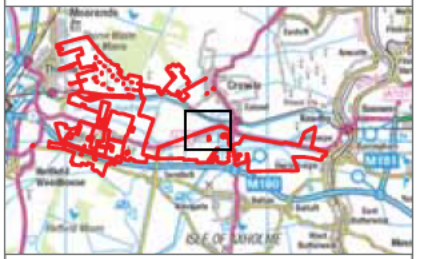

RWE

Section 42, 47 and 48 Consultation Notices
20th March 2025
Notice 195 of 196

0 190 380 760
Metres

Coordinate System: British National Grid Projection: Transverse Mercator Datum: OSGB 1936	© Crown copyright and database rights 2025. Ordnance Survey AC0000806122

Data Source: FGP 2025	Scale: 1:15,000	Paper Size: A3	Sheet: 214 of 215

FGP

Document Name: Section 42, 47 and 48 Consultation Notices 20.03.2025	Revision: 1
Project: Tween	Drawing Status: Final

Drawn: AC	Checked: TC	Approved: KCP	Date: 04/04/2025

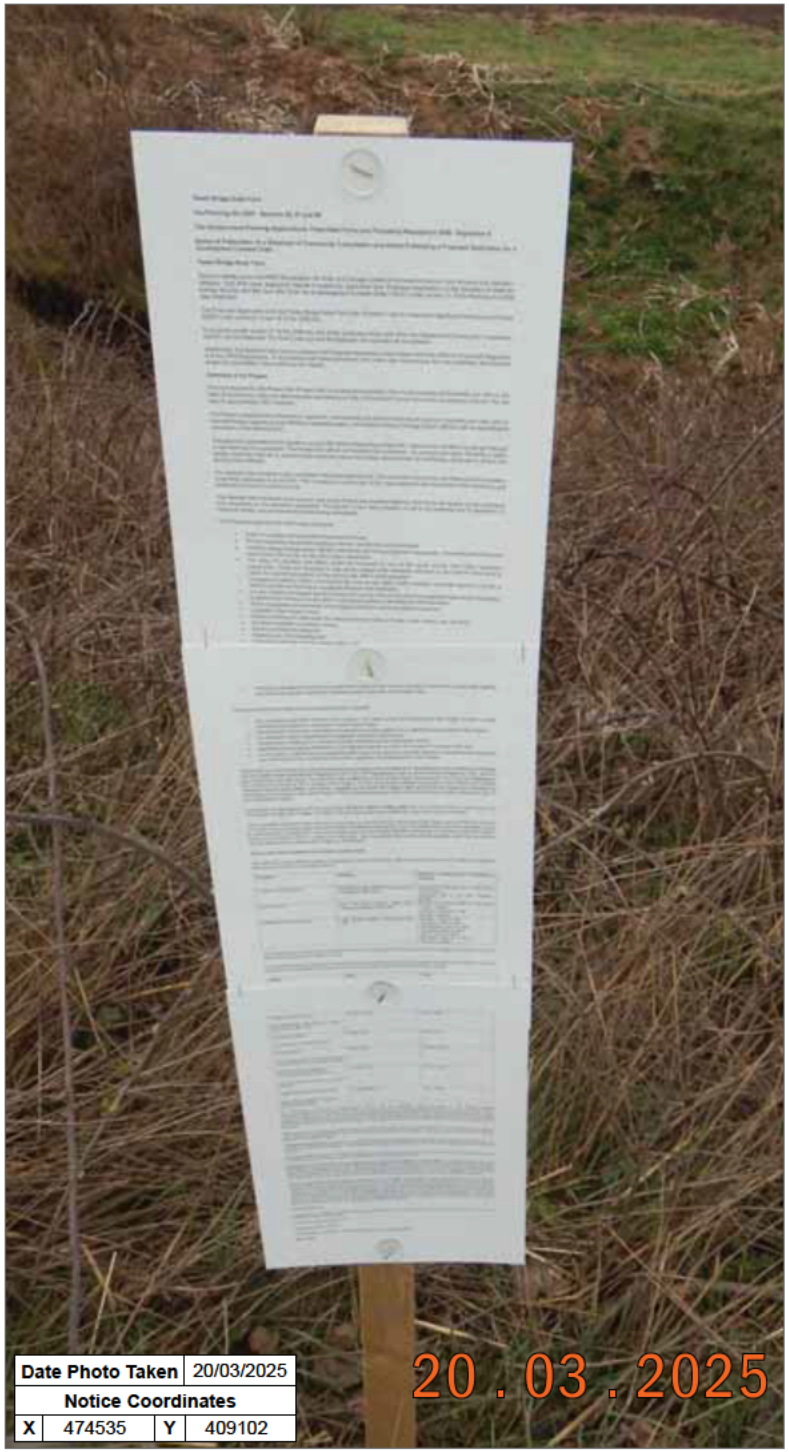

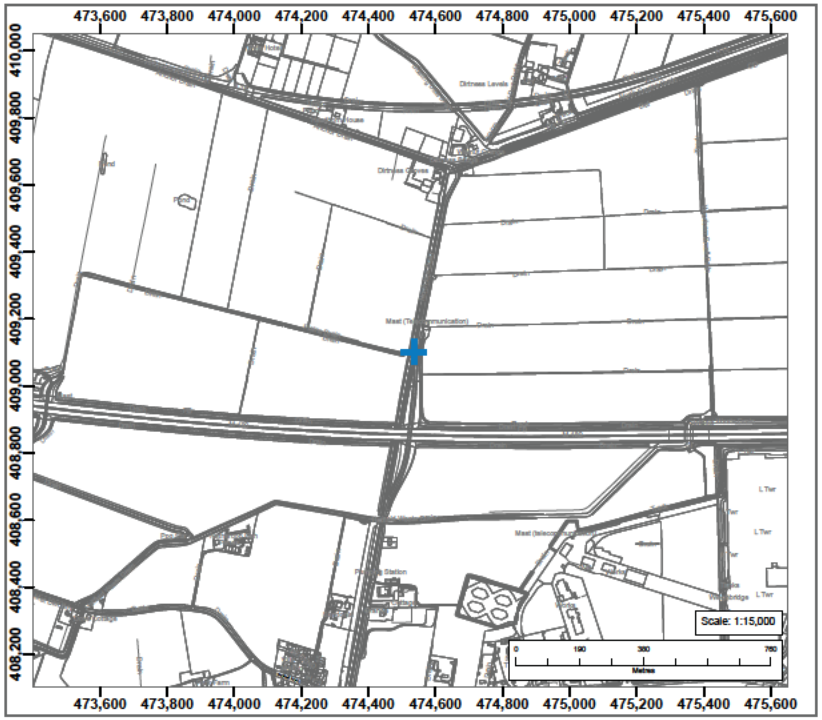

RWE Renewables UK Solar and Storage
Tween Bridge Solar Farm
Notices Publicising Section 42, 47 and 48 Consultation

Notice Location

Limits of land to be acquired or used

Location of Notice E2: 196 of 196

Description of Notice:
General Notice

Description of Land:
Tween Solar Area around Belton Grange

RWE

Section 42, 47 and 48 Consultation Notices
20th March 2025
Notice 196 of 196

0 190 380 760
Metres

Coordinate System: British National Grid Projection: Transverse Mercator Datum: OSGB 1936	© Crown copyright and database rights 2025. Ordnance Survey AC0000806122

Data Source: FGP 2025	Scale: 1:15,000	Paper Size: A3	Sheet: 215 of 215

FGP

Document Name: Section 42, 47 and 48 Consultation Notices 20.03.2025	Revision: 1
Project: Tween	Drawing Status: Final

Drawn: AC	Checked: TC	Approved: KCP	Date: 04/04/2025

Appendix 6.12 – Notification to PINs of Statutory Consultation and Confirmation of Receipt Email

From: Tween Bridge <TweenBridge@planninginspectorate.gov.uk>
Sent: 21 March 2025 3:50 PM
To: [redacted]; Tween Bridge <TweenBridge@planninginspectorate.gov.uk>
Cc: [redacted]k>
Subject: RE: Tween Bridge - Statutory Consultation Commenced

Hi Henri

Thank you for your email and attachments informing us of the Statutory Consultation dates.

Regards

Planning Inspectorate

Sarah Norris (She/Her)
Case Manager
The Planning Inspectorate
[redacted]
www.gov.uk/pins

Ensuring **fairness**, **openness** and **impartiality** across all our services

This communication does not constitute legal advice.
Our Customer Privacy Notice sets out how we handle personal data in accordance with the law.

From: Henri Scanlon [redacted]>
Sent: 21 March 2025 10:05
To: Tween Bridge <TweenBridge@planninginspectorate.gov.uk>
Cc: [redacted]
Subject: Tween Bridge - Statutory Consultation Commenced

Good morning,

By way of an update, the statutory consultation for the Tween Bridge Solar Farm DCO commenced yesterday (20th March 2025) and will conclude 8th May 2025.

Please see attached proofs of the notices in the two local newspapers for completeness; the Scunthorpe Telegraph and Doncaster Free Press.

Also attached is a copy of the SoCC approved by both host authorities.

Please confirm receipt of this email and attachments.

Kind regards,

Henri Scanlon
Associate Planner – Planning

E [redacted]

First Floor | South Wing | Equinox North | Great Park Road | Almondsbury | Bristol | BS32 4QL

We're Attending...
PEGASUS GROUP
UKREiiF THE UK's REAL ESTATE INVESTMENT & INFRASTRUCTURE FORUM
20-22 MAY 2025
VISIT STAND C46

Expertly Done. **LinkedIn | Instagram | Our Charity | Our Website**

DESIGN | ECONOMICS | ENVIRONMENT | HERITAGE | LAND & PROPERTY | PLANNING | TRANSPORT & INFRASTRUCTURE

Offices throughout the UK and Ireland. We are ISO certified 9001, 14001, 45001. Pegasus Group is the trading name of Pegasus Planning Group Ltd [07277000] registered in England and Wales. Registered Office: 33 Sheep Street, Cirencester, GL7 1RQ. This email and any associated files, is intended for the exclusive use of the addressee only. If you are not the intended recipient you should not use the contents nor disclose them to any other person. If you have received this message in error please notify us immediately. We have updated our Privacy Statement in line with GDPR; please click here to view it.
Please exercise extreme caution with attachments and website links or instructions to undertake financial transactions.

Please take a moment to review the **Planning Inspectorate's Privacy Notice** which can be accessed by clicking this link.

Please note that the contents of this email and any attachments are privileged and/or confidential and intended solely for the use of the intended recipient. If you are not the intended recipient of this email and its attachments, you must take no action based upon them, nor must you copy or show them to anyone. Please contact the sender if you believe you have received this email in error and then delete this email from your system.

Recipients should note that e-mail traffic on Planning Inspectorate systems is subject to monitoring, recording and auditing to secure the effective operation of the system and for other lawful purposes. The Planning Inspectorate has taken steps to keep this e-mail and any attachments free from viruses. It accepts no liability for any loss or damage caused as a result of any virus being passed on. It is the responsibility of the recipient to perform all necessary checks.

The statements expressed in this e-mail are personal and do not necessarily reflect the opinions or policies of the Inspectorate.
DPC:76616c646f72

Please consider the environment before printing this email

Appendix 6.12a Notification to Secretary of State of Statutory Consultation

Appendix 6.13 – List of Elected Representatives, Community Organisations & Seldom Heard Groups Contacted

Appendix 6.13

List of the Elected Representatives Contacted.

Elected Representatives Contacted	
Joe Blackham	Thorne and Moorends
Susan Durant	Thorne and Moorends
Mark Houlbrook	Thorne and Moorends
Duncan Anderson	Hatfield
Linda Curran	Hatfield
Glynis Smith	Hatfield
Iris Beech	Norton and Askern
Thomas Noon	Norton and Askern
Austen While	Norton and Askern
Sue Farmer	Stainforth and Barnby Dun
Gary Stepleton	Stainforth and Barnby Dun
David Nevett	Edenthorpe and Kirk Sandall
Andrea Robinson	Edenthorpe and Kirk Sandall
Aimee Dickson	Armthorpe
Sue Knowles	Armthorpe
Tim Needham	Armthorpe
Jane Cox	Finningley
Steve Cox	Finningley
Richard A Jones	Finningley
Ian Bint	Axholme North
Julie Reed	Axholme North
David Robinson	Axholme Central
Tim Mitchell	Axholme Central
David Rose	Axholme South
Judy Kennedy	Axholme South
Elaine Marper	Burton upon Stather and Winterton
Helen Rowson	Burton upon Stather and Winterton
Ralph Ogg	Burton upon Stather and Winterton
Josh Walshe	Burringham and Gunness
Trevor Foster	Ridge
David Garritt	Ridge
Caroline Fox	Snaith Airmyn and Rawcliffe and Marshlands
Liz Sargeantson	Snaith Airmyn and Rawcliffe and Marshlands
Rob Waltham	North Lincolnshrie Council Chairman

Ed Miliband	Doncaster North
Lee Pitcher	Doncaster East and the Isle of Axholme
Sir David Davis	Goole and Pocklington
Sir Nic Dakin	Scunthorpe

List of the Local Community Organisations and Seldom Heard Groups Contacted.

Local Community Organisations and Seldom Heard Groups Contacted
Moorends Miners Welfare & Community Development Centre
Thorne and Moorends Community Food Bank
Lincolnshire Wildlife Trust
Lincolnshire Wolds Countryside Service
South Yorkshire Mayoral Combined Authority
The Mayor of North Lincolnshire
LEAP - Housing Support Service
Lincolnshire Food Partnership
Able Futures
Lincolnshire Rural Support Network (LRSN)
Lincolnshire Community Foundation
Lincolnshire Youth Council
Lincolnshire Young Farmers
Young Lincolnshire
Scouts Lincolnshire
Girlguiding Lincolnshire North
Thorne King Edward Primary School
Brooke Primary Academy
Thorne Green
Crowle Primary School
St Norbert's Catholic Primary School
I learn Education Crowle
The Axholme Academy
North Lindsey College
University Campus North Lincolnshire
Lincolnshire Elderly Support
4all – Lincolnshire Children's Disability Register
Royal National Institute for Blind People (RNIB)
British Deaf Association
Lincolnshire Autistic Society

Action on Disability
Disability Lincs
Alzheimer's and Dementia Support
Adults Supporting Adults
Active Lincolnshire
LTC – Beat It! Social Isolation
Lincolnshire Gypsy Liaison Group
Friends, Families & Travellers
National Federation of Gypsy Liaison Groups
Lincolnshire Travellers Initiative
BME Inclusion Service – Lincolnshire
Federation of Small Businesses - Yorkshire, Humber and the North East
Federation of Small Business – Lincolnshire
Lincolnshire Chamber of Commerce
Lincolnshire Young Farmers
The Lincolnshire Agricultural Society
Voluntary Centre Services
Lincolnshire Bird Club
Lincolnshire Climate Conscious Students
Lincolnshire Climate Commission
North Lincolnshire Climate Action Group
Lincoln Conservation Group
Greater Lincolnshire Nature Partnership
Ramblers, Lincolnshire Walking Group
Cycling UK Lincolnshire
The Outdoors Project
Lincolnshire FA
Active Lincolnshire
Lincolnshire Lanes
The Lincolnshire Federation of Young Farmers
Friends of the Earth
The Renewable Energy Association
The Campaign to Protect Rural England
Extinction Rebellion
Team Doncaster
The Friends of Thorne Community Wood
Doncaster Youth Council
Doncaster Green Space Network
The Conservation Volunteers
BME United Doncaster
Doncaster Young Farmrs Club
Doncaster Ramblers
RSPB Doncaster Local Group

Doncaster Chamber
Yorkshire Wildlife Trust
Gypsies and Travellers Liaison
National Autistic Society
Doncaster Autistic Society
Trinity Academy
Yorkshire Federation of Young Farmers Club
Active Travel England
Doncaster's Commission on the Climate and Biodiversity Emergency
Althorpe & Keadby Primary School
Keadby & Althorpe Working Mens Club
Gunness & Burringham C Of E Primary School
St Oswald's Church : Althorpe with Keadby
St Norbert's Catholic Church
St John the Baptist, Burringham
7 Lakes Caravan Park
Hirst Priory
Keadby Post Office
West Road Primary School
Sustainability Manager - Natural Environment, City of Doncaster Council
Regenerative Partnerships Manager, City of Doncaster Coucnil

Appendix 6.14 – Statutory Consultation Email to Elected Representatives/

[redacted]

From: Info Tweenbridgesolar <info@tweenbridgesolar.co.uk>
Sent: 20 March 2025 12:08
Subject: Tween Bridge Solar Farm – Statutory Consultation
Attachments: Draft Order Limits.pdf

Swindon, 20/03/2025

Tween Bridge Solar Farm – Statutory Consultation
Dear Cllr,

RWE Renewables UK Solar and Storage Limited of Windmill Hill Business Park, Whitehill Way, Swindon, Wiltshire, England, SN5 6PB ("the Applicant") is consulting on its proposals for the Tween Bridge Solar Farm ("the Scheme") between Thursday 20th March 2025 and Thursday 8th May 2025. The Scheme is classed as a Nationally Significant Infrastructure Project and so in order to gain consent for the proposals, we are preparing to submit an application for a Development Consent Order ("DCO"). This application will be made to the Planning Inspectorate ('PINS') who will examine the application on behalf of the Secretary of State for Energy Security and Net Zero, with the final decision on the proposals being made by the Secretary of State. The application will seek permission to construct, operate and decommission the Scheme, which will comprise the elements set out below. We expect to submit an application in late 2025.

We are writing to you in your position as a borough councillor should you and/or your residents be interested in the Scheme. This letter explains how to take part in the statutory consultation and invites you and your residents to share your views on our proposals. The Scheme would be located between Thorne and Crowle, on the district boundaries of Doncaster Council and North Lincolnshire Council.

Description of the Scheme
The Scheme comprises a solar farm capable of generating over 50MW of Alternating Current (AC) electricity with a co-located Battery Energy Storage System ("BESS"), located approximately 10km to the northeast of Doncaster and 14km to the west of Scunthorpe. The Scheme's site area is approximately 2527 hectares. The electricity generated will feed into the grid through a new National Grid substation. The site will be connected to the National Grid substation via underground cable.

The location of the new National Grid substation is outside the control of the Applicant.[1] For the purposes of this statutory consultation, it has been assumed that the National Grid substation would be located within, or near to, the proposed draft order limits. We have included an area within our draft order limits where it is thought that the National Grid substation, and therefore the connection cable, might be located, in order to ensure that the appropriate parties are consulted with and that the Preliminary Environmental Information Report ("PEIR") includes assessments in relation to this land, where possible.

The Scheme comprises:

- Solar PV modules and associated mounting structures
- On-site supporting equipment including inverters, transformers and switchgear
- A battery energy storage system (BESS), indicatively split into four separate compounds.
- Seven on-site 33kV/132kV substation compounds.
- Underground cabling (132kV) running from the main on-site 400kV RWE substation would be required to be laid in order to connect the Scheme to a proposed National Grid Substation
- Envisaged works at the site of the proposed National Grid Substation to facilitate the connection of the 400kV underground cabling to the proposed National Grid Substation
- Works to establish environmental and ecological mitigation and enhancement measures;
- Upgrade to Main Access Tracks
- Directional drilling for cable works for various crossing including: drainage ditches; canal; railway; and, the M180
- Culverts & upgrades to existing culverts
- Fencing and Security Measures
- Electrical Car ('EV') charging point
- Permissive pathways and bird viewing gallery; and
- Temporary development during the construction phase of the Scheme including construction compounds, parking and temporary access roadways.

The Scheme is a development which requires an Environmental Impact Assessment (EIA) for the purposes of the Infrastructure Planning (Environmental Impact Assessment) Regulations 2017. We have prepared a Preliminary Environmental Information Report (PEIR) to help you understand the likely effects of our proposals on the environment. An Environmental Statement will be prepared and submitted as part of the DCO application.

Approach to the consultation
We would be grateful for your views on the consultation material to help inform and further refine our proposals.

We will consider and have regard to all responses when refining the Scheme once the consultation has closed. A Consultation Report submitted with the application will include an explanation of how responses have been considered in refining and finalising the proposals.

Consultation documents
To view the full suite of consultation documents listed below free of charge, please visit the project website at www.tweenbridgesolar.co.uk. The documents can be accessed under the 'documents' tab and will be made available until Thursday 8th May 2025. These are provided to help you understand the proposals and share your views with us:

- the consultation leaflet;
- the PEIR;
- PEIR Non-Technical Summary; and
- associated plans and drawings (a shapefile of the order limits can be provided upon request).

For enquiries in relation to these documents, please contact 08000 217877.

Please supply any response using the contact methods below:

- Online: www.tweenbridgesolar.co.uk
- Email: info@tweenbridgesolar.co.uk
- Freepost*: FREEPOST TWEENBRIDGE
- Telephone: 08000 217877

**No stamp is required.*

Responses must be received no later than 11.59pm on Thursday 8th May 2025.

For ease for reference, we enclose a plan showing the extents of the Scheme, which is called the "draft order limits". The draft order limits can be provided via USB or file transfer upon request.

Printed copies of the consultation materials may be requested during the consultation period from the Applicant using the email address, postal address or telephone number provided in this letter. The cost for print and postage will be £0.35 per A4 page.

We are holding four public exhibitions and an online webinar as part of our consultation, the details of which are provided below should you wish to attend. We are also opening the exhibitions early for key stakeholders, and we cordially invite you to attend the early opening. If you wish to attend the early opening, please let us know.

Date	Location	Time
Friday 28th March 2025	Crowle Community Hall, Market Place, Crowle, DN17 4LA	Early opening: 3pm–4pm Public Exhibition: 4pm–7pm
Saturday 5th April 2025	Coulman Pavillion, Thorne, DN8 5JS	Early opening: 3pm–4pm Public exhibition 4pm–7pm
Wednesday 9th April 2025	Online webinar Please visit www.tweenbridgesolar.co.uk for details on how to register. A recording of the webinar will subsequently be uploaded to the website and can be supplied upon request.	6:30pm–8pm
Wednesday 16th April 2025	Miners Welfare and Community Development Centre, 24A West Road, Moorends, DN8 4LH	Early opening: 11am–12pm Public exhibition: 12pm–3pm
Thursday 17th April 2025	Hatfield Woodhouse Village Hall, Main Street, Woodhouse, DN7 6GB	Early opening: 2pm–3pm Public exhibition: 3pm–6pm

Should you have any queries about this correspondence, the Scheme or the consultation, please do not hesitate to contact us using the details provided above.

Yours faithfully,

Paul Hunt

Senior Development Manager RWE Renewables

Enclosed: Draft order limits

RWE

At RWE, we are the leading power generator and one of the largest renewables developers in the UK. We already provide 15% of the UK's energy needs through our wind farms, hydro, biomass and gas energy generation facilities.

By 2030, RWE expects to invest £15bn in new green technologies and infrastructure, to help the UK become more energy independent and achieve its climate goals. RWE directly employs around 3000 people in the UK, plus many more indirectly.

UK General Data Protection Regulation (GDPR)

The personal data processed in connection with releases will be processed in compliance with the legal data protection requirements. If you are not interested in continuing to receive the press release for this scheme, please inform us at info@tweenbridgesolar.co.uk. *If you have any questions about our data protection policy or the exercise of your rights under the GDPR, please contact ukdataprotectionrwe@rwe.com.*

[1] The substation is being developed by National Grid and will be the subject of a separate planning application in due course.

Appendix 6.14a – Statutory Consultation Email to Local Community Organisations/Seldom Heard Groups

[redacted]

From: Info Tweenbridgesolar <info@tweenbridgesolar.co.uk>
Sent: 20 March 2025 12:08
To: [redacted]
Subject: Tween Bridge Solar Farm – Statutory Consultation
Attachments: Draft Order Limits.pdf

Swindon, 20/03/2025

Tween Bridge Solar Farm – Statutory Consultation
Good afternoon,

RWE Renewables UK Solar and Storage Limited of Windmill Hill Business Park, Whitehill Way, Swindon, Wiltshire, England, SN5 6PB ("the Applicant") is consulting on its proposals for the Tween Bridge Solar Farm ("the Scheme") between Thursday 20th March 2025 and Thursday 8th May 2025 (inclusive). The Scheme is classed as a Nationally Significant Infrastructure Project and so in order to gain consent for the proposals, we are preparing to submit an application for a Development Consent Order ("DCO"). This application will be made to the Planning Inspectorate ('PINS') who will examine the application on behalf of the Secretary of State for Energy Security and Net Zero, with the final decision on the proposals being made by the Secretary of State. The application will seek permission to construct, operate and decommission the Scheme, which will comprise the elements set out below. We expect to submit an application in late 2025.

We are writing to you as an organisation or individual that may be interested in the Scheme. This letter explains how to take part in the statutory consultation and invites you to share your views on our proposals. The Scheme would be located between Thorne and Crowle, on the district boundaries of Doncaster Council and North Lincolnshire Council.

Description of the Scheme
The Scheme comprises a solar farm capable of generating over 50MW of Alternating Current (AC) electricity with a co-located Battery Energy Storage System ("BESS"), located approximately 10km to the northeast of Doncaster and 14km to the west of Scunthorpe. The Scheme's site area is approximately 2527 hectares. The electricity generated will feed into the grid through a new National Grid substation. The site will be connected to the National Grid substation via underground cable.

The location of the new National Grid substation is outside the control of the Applicant.[1] For the consultation, it has been assumed that the National Grid substation would be located within, or near to, the proposed draft order limits. We have included an area within our draft order limits where it is thought that the National Grid substation, and therefore the connection cable, might be located, in order to ensure that the appropriate parties are consulted with and that the Preliminary Environmental Information Report ("PEIR") includes assessments in relation to this land, where possible.

The Scheme comprises:

- Solar PV modules and associated mounting structures
- On-site supporting equipment including inverters, transformers and switchgear
- A battery energy storage system (BESS), indicatively split into four separate compounds.
- Seven on-site 33kV/132kV substation compounds.
- Underground cabling (132kV) running from the main on-site 400kV RWE substation would be required to be laid in order to connect the Scheme to a proposed National Grid Substation
- Envisaged works at the site of the proposed National Grid Substation to facilitate the connection of the 400kV underground cabling to the proposed National Grid Substation
- Works to establish environmental and ecological mitigation and enhancement measures;
- Upgrade to Main Access Tracks
- Directional drilling for cable works for various crossing including: drainage ditches; canal; railway; and, the M180
- Culverts & upgrades to existing culverts
- Fencing and Security Measures
- Electrical Car ('EV') charging point
- Permissive pathways and bird viewing gallery; and
- Temporary development during the construction phase of the Scheme including construction compounds, parking and temporary access roadways.

The Scheme is a development which requires an Environmental Impact Assessment (EIA) for the purposes of the Infrastructure Planning (Environmental Impact Assessment) Regulations 2017. We have prepared a Preliminary Environmental Information Report (PEIR) to help you understand the likely effects of our proposals on the environment. An Environmental Statement will be prepared and submitted as part of the DCO application.

Approach to the consultation
We would be grateful for your views on the consultation material to help inform and further refine our proposals.

We will consider and have regard to all responses when refining the Scheme once the consultation has closed. A Consultation Report submitted with the application will include an explanation of how responses have been considered in refining and finalising the proposals.

Consultation documents
To view the full suite of consultation documents listed below free of charge, please visit the project website at www.tweenbridgesolar.co.uk. The documents can be accessed under the 'documents' tab and will be made available until Thursday 8th May 2025. These are provided to help you understand the proposals and share your views with us:

- the consultation leaflet;
- the PEIR;
- PEIR Non-Technical Summary; and
- associated plans and drawings (a shapefile of the order limits can be provided upon request).

For enquiries in relation to these documents, please contact 08000 217877.

Please supply any response using the contact methods below:

- Online: www.tweenbridgesolar.co.uk
- Email: info@tweenbridgesolar.co.uk
- Freepost*: FREEPOST TWEENBRIDGE
- Telephone: 08000 217877

**No stamp is required.*

Responses must be received no later than 11.59pm on Thursday 8th May 2025.

For ease for reference, we enclose a plan showing the extents of the Scheme, which is called the "draft order limits". The draft order limits can be provided via USB or file transfer upon request.

Printed copies of the consultation materials may be requested during the consultation period from the Applicant using the email address, postal address or telephone number provided in this letter. The cost for print and postage will be £0.35 per A4 page.

We are holding four public exhibitions and an online webinar, the details of which are provided below.

Date	Location	Time
Friday 28th March 2025	Crowle Community Hall, Market Place, Crowle, DN17 4LA	4pm–7pm
Saturday 5th April 2025	Coulman Pavillion, Thorne, DN8 5JS	4pm–7pm
Wednesday 9th April 2025	Online webinar Please visit www.tweenbridgesolar.co.uk for details on how to register. A recording of the webinar will subsequently be uploaded to the website and can be supplied upon request.	6:30pm–8pm
Wednesday 16th April 2025	Miners Welfare and Community Development Centre, 24A West Road, Moorends, DN8 4LH	12pm–3pm
Thursday 17th April 2025	Hatfield Woodhouse Village Hall, Main Street, Woodhouse, DN7 6GB	3pm–6pm

We hope to see you at one of these events.

Should you have any queries about this correspondence, the Scheme or the consultation, please do not hesitate to contact us using the details provided above.

Yours faithfully,

Paul Hunt
Senior Development Manager RWE Renewables

Enclosed: Draft order limits

RWE
At RWE, we are the leading power generator and one of the largest renewables developers in the UK. We already provide 15% of the UK's energy needs through our wind farms, hydro, biomass and gas energy generation facilities.

By 2030, RWE expects to invest £15bn in new green technologies and infrastructure, to help the UK become more energy independent and achieve its climate goals. RWE directly employs around 3000 people in the UK, plus many more indirectly.

UK General Data Protection Regulation (GDPR)
The personal data processed in connection with releases will be processed in compliance with the legal data protection requirements. If you are not interested in continuing to receive the press release for this scheme, please inform us at info@tweenbridgesolar.co.uk. *If you have any questions about our data protection policy or the exercise of your rights under the GDPR, please contact* ukdataprotectionrwe@rwe.com.

[1] The substation is being developed by National Grid and will be the subject of a separate planning application in due course.

Appendix 6.15 – Statutory Consultation Reminder Emails (9th April, 24th April, 6th May)

Gregory Anderson

From:	Info Tweenbridgesolar <info@tweenbridgesolar.co.uk>
Sent:	06 May 2025 11:21
Subject:	Tween Bridge Solar Farm - Statutory Consultation Final Reminder
Attachments:	Draft Order Limits.pdf; Tween Bridge Solar Farm - Section 47 and 48 combined notice FINAL.docx; Tween Bridge Solar Farm – Statutory Consultation Letter.pdf

Dear Sir/Madam

We are writing to you to remind you of our statutory consultation on our proposed Tween Bridge Solar Farm project ('the Scheme').

During the pre-application process, we must consult with a variety of persons and organisations about our proposed application in accordance with the requirements of the 2008 Act. You have been identified as a prescribed consultee for the purposes of Section 42(1)(a) of the 2008 Act and Regulation 3 of the Infrastructure Planning (Applications: Prescribed Forms and Procedure) Regulations 2009 (as amended).

The consultation is closing on **Thursday 8th May**, and we would be grateful for your views on the consultation material to help inform and further refine our proposals.

Consultation documents

To view the full suite of consultation documents listed below, please visit the project website at www.tweenbridgesolar.co.uk. These are provided to help you understand the proposals and share your views with us:

- the consultation leaflet;
- the PEIR; and
- PEIR Non-Technical Summary
- associated plans and drawings (a shapefile of the order limits can be provided upon request)

Please supply any response using the contact methods below:

- Email: info@tweenbridgesolar.co.uk
- Freepost*: FREEPOST TWEENBRIDGE
- Telephone: 08000 217877

**No stamp is required*.

Should you have any queries about this correspondence, the Scheme or the consultation, please do not hesitate to contact us using the details provided below.

Yours Sincerely

Paul Hunt
Senior Development Manager RWE Renewables

Enclosed: draft order limits

[redacted]

From: Info Tweenbridgesolar <info@tweenbridgesolar.co.uk>
Sent: 09 April 2025 14:55
Subject: RE: Tween Bridge Solar Farm – Statutory Consultation

Further to the correspondence below, we are sending a reminder for upcoming webinar on the proposed Tween Bridge Solar Farm.

Online webinar: Wednesday 9 April 2025, 6:30pm – 8:00pm.

Please visit www.tweenbridgesolar.co.uk for details on how to register.

A recording of the webinar will subsequently be uploaded to the website and can be supplied upon request.

Further details on our consultation can be found in the correspondence below.

Kind regards

On behalf of RWE Renewables

From: Info Tweenbridgesolar <info@tweenbridgesolar.co.uk>
Sent: 20 March 2025 12:08
To: [redacted]
Subject: Tween Bridge Solar Farm – Statutory Consultation

Swindon, 20/03/2025

Tween Bridge Solar Farm – Statutory Consultation
Good afternoon,

RWE Renewables UK Solar and Storage Limited of Windmill Hill Business Park, Whitehill Way, Swindon, Wiltshire, England, SN5 6PB ("the Applicant") is consulting on its proposals for the Tween Bridge Solar Farm ("the Scheme") between Thursday 20th March 2025 and Thursday 8th May 2025 (inclusive). The Scheme is classed as a Nationally Significant Infrastructure Project and so in order to gain consent for the proposals, we are preparing to submit an application for a Development Consent Order ("DCO"). This application will be made to the Planning Inspectorate ('PINS') who will examine the application on behalf of the Secretary of State for Energy Security and Net Zero, with the final decision on the proposals being made by the Secretary of State. The application will seek permission to construct, operate and decommission the Scheme, which will comprise the elements set out below. We expect to submit an application in late 2025.

We are writing to you as an organisation or individual that may be interested in the Scheme. This letter explains how to take part in the statutory consultation and invites you to share your views on our proposals. The Scheme would be located between Thorne and Crowle, on the district boundaries of Doncaster Council and North Lincolnshire Council.

Description of the Scheme
The Scheme comprises a solar farm capable of generating over 50MW of Alternating Current (AC) electricity with a co-located Battery Energy Storage System ("BESS"), located approximately 10km to the northeast of Doncaster and 14km to the west of Scunthorpe. The Scheme's site area is approximately 2527 hectares. The electricity generated will feed into the grid through a new National Grid substation. The site will be connected to the National Grid substation via underground cable.

The location of the new National Grid substation is outside the control of the Applicant.[1] For the consultation, it has been assumed that the National Grid substation would be located within, or near to, the proposed draft order limits. We have included an area within our draft order limits where it is thought that the National Grid substation, and therefore the connection cable, might be located, in order to ensure that the appropriate parties are consulted with and that the Preliminary Environmental Information Report ("PEIR") includes assessments in relation to this land, where possible.

The Scheme comprises:

- Solar PV modules and associated mounting structures
- On-site supporting equipment including inverters, transformers and switchgear
- A battery energy storage system (BESS), indicatively split into four separate compounds.
- Seven on-site 33kV/132kV substation compounds.
- Underground cabling (132kV) running from the main on-site 400kV RWE substation would be required to be laid in order to connect the Scheme to a proposed National Grid Substation
- Envisaged works at the site of the proposed National Grid Substation to facilitate the connection of the 400kV underground cabling to the proposed National Grid Substation
- Works to establish environmental and ecological mitigation and enhancement measures;
- Upgrade to Main Access Tracks
- Directional drilling for cable works for various crossing including: drainage ditches; canal; railway; and, the M180
- Culverts & upgrades to existing culverts
- Fencing and Security Measures
- Electrical Car ('EV') charging point
- Permissive pathways and bird viewing gallery; and
- Temporary development during the construction phase of the Scheme including construction compounds, parking and temporary access roadways.

The Scheme is a development which requires an Environmental Impact Assessment (EIA) for the purposes of the Infrastructure Planning (Environmental Impact Assessment) Regulations 2017. We have prepared a Preliminary Environmental Information Report (PEIR) to help you understand the likely effects of our proposals on the environment. An Environmental Statement will be prepared and submitted as part of the DCO application.

Approach to the consultation
We would be grateful for your views on the consultation material to help inform and further refine our proposals.

We will consider and have regard to all responses when refining the Scheme once the consultation has closed. A Consultation Report submitted with the application will include an explanation of how responses have been considered in refining and finalising the proposals.

Consultation documents
To view the full suite of consultation documents listed below free of charge, please visit the project website at www.tweenbridgesolar.co.uk. The documents can be accessed under the 'documents' tab and will be made available until Thursday 8th May 2025. These are provided to help you understand the proposals and share your views with us:

- the consultation leaflet;
- the PEIR;
- PEIR Non-Technical Summary; and
- associated plans and drawings (a shapefile of the order limits can be provided upon request).

For enquiries in relation to these documents, please contact 08000 217877.

Please supply any response using the contact methods below:

- Online: www.tweenbridgesolar.co.uk
- Email: info@tweenbridgesolar.co.uk
- Freepost*: FREEPOST TWEENBRIDGE
- Telephone: 08000 217877

**No stamp is required.*

Responses must be received no later than 11.59pm on Thursday 8th May 2025.

For ease for reference, we enclose a plan showing the extents of the Scheme, which is called the "draft order limits". The draft order limits can be provided via USB or file transfer upon request.

Printed copies of the consultation materials may be requested during the consultation period from the Applicant using the email address, postal address or telephone number provided in this letter. The cost for print and postage will be £0.35 per A4 page.

We are holding four public exhibitions and an online webinar, the details of which are provided below.

Date	Location	Time
Friday 28th March 2025	Crowle Community Hall, Market Place, Crowle, DN17 4LA	4pm–7pm
Saturday 5th April 2025	Coulman Pavillion, Thorne, DN8 5JS	4pm–7pm
Wednesday 9th April 2025	Online webinar Please visit www.tweenbridgesolar.co.uk for details on how to register. A recording of the webinar will subsequently be uploaded to the website and can be supplied upon request.	6:30pm–8pm
Wednesday 16th April 2025	Miners Welfare and Community Development Centre, 24A West Road, Moorends, DN8 4LH	12pm–3pm
Thursday 17th April 2025	Hatfield Woodhouse Village Hall, Main Street, Woodhouse, DN7 6GB	3pm–6pm

We hope to see you at one of these events.

Should you have any queries about this correspondence, the Scheme or the consultation, please do not hesitate to contact us using the details provided above.

Yours faithfully,

Paul Hunt
Senior Development Manager RWE Renewables

Enclosed: Draft order limits

RWE
At RWE, we are the leading power generator and one of the largest renewables developers in the UK. We already provide 15% of the UK's energy needs through our wind farms, hydro, biomass and gas energy generation facilities.

By 2030, RWE expects to invest £15bn in new green technologies and infrastructure, to help the UK become more energy independent and achieve its climate goals. RWE directly employs around 3000 people in the UK, plus many more indirectly.

UK General Data Protection Regulation (GDPR)
The personal data processed in connection with releases will be processed in compliance with the legal data protection requirements. If you are not interested in continuing to receive the press release for this scheme, please inform us at info@tweenbridgesolar.co.uk. *If you have any questions about our data protection policy or the exercise of your rights under the GDPR, please contact* ukdataprotectionrwe@rwe.com.

[1] The substation is being developed by National Grid and will be the subject of a separate planning application in due course.

Gregory Anderson

From:	Info Tweenbridgesolar <info@tweenbridgesolar.co.uk>
Sent:	24 April 2025 17:13
Subject:	Tween Bridge Solar Farm - Statutory Consultation Reminder
Attachments:	Draft Order Limits.pdf; Tween Bridge Solar Farm - Section 47 and 48 combined notice FINAL.docx; Tween Bridge Solar Farm – Statutory Consultation Letter.pdf

Dear Sir/Madam

We are writing to you to remind you of our statutory consultation on our proposed Tween Bridge Solar Farm project ('the Scheme').

During the pre-application process, we must consult with a variety of persons and organisations about our proposed application in accordance with the requirements of the 2008 Act. You have been identified as a prescribed consultee for the purposes of Section 42(1)(a) of the 2008 Act and Regulation 3 of the Infrastructure Planning (Applications: Prescribed Forms and Procedure) Regulations 2009 (as amended).

The consultation is closing soon, and we would be grateful for your views on the consultation material to help inform and further refine our proposals.

Consultation documents

To view the full suite of consultation documents listed below, please visit the project website at www.tweenbridgesolar.co.uk. These are provided to help you understand the proposals and share your views with us:

- the consultation leaflet;
- the PEIR; and
- PEIR Non-Technical Summary
- associated plans and drawings (a shapefile of the order limits can be provided upon request)

Please supply any response using the contact methods below:

- Email: info@tweenbridgesolar.co.uk
- Freepost*: FREEPOST TWEENBRIDGE
- Telephone: 08000 217877

**No stamp is required*.

Should you have any queries about this correspondence, the Scheme or the consultation, please do not hesitate to contact us using the details provided below.

Yours Sincerely

Paul Hunt
Senior Development Manager RWE Renewables

Enclosed: draft order limits

Appendix 6.16 – Statutory Consultation Poster Locations

Appendix 6.17 List of the locations the poster was displayed – 19.03.2025.

Crowle Community Hub – DN17 4LA

Hatfield Community Library – DN7 6RY

Thorne Library – DN8 4BQ

Belton Park Pavilion – DN9 1NR – also spoke to someone who said they will let someone know the need to put on display in the exterior display board.

Hatfield Woodhouse Village Hall – DN7 6GB – Nobody from committee available and hall was being used for a private function and was able to put poster on display and person I spoke with said they will pass message on that needs to be displayed in a prominent position as no key for the exterior notice board.

Sainsbury's - DN8 5BA

Other Locations.

St Norberts Church - DN17 4HL - spoke with a lady who said she did not have the key to the notice board but would pass on to the person responsible.

Crowle Community Hall - DN17 4LL - The person hiring the hall did look for the key to the notice board but not able to locate it and kindly said they would pass on to the person responsible and didn't want me to attach to the front of the notice board.

7 Lakes Caravan Park - DN17 45JS - Poster left with [redacted] and said she would pass to the Director as it was their decision regarding displaying the poster.

St John The Baptist Church - DN17 3LY - [redacted] who is a parish councillor but he was out and asked me to post the poster in his letter box at number 112 High Street just up the road and he will put it on display.

Keadby Post Office - DN17 3BS - The postmistress took the poster but would not let me attach it to the notice board and was serving customers and said they will display later.

Co-Op - DN8 5DZ - store manager refused to display poster and said that we should have arranged display via Co-op head office. Explained it was a legal requirement and asked them to check and left a poster with them.

Lidl - DN8 5BT - Spoke with [redacted] and said she will speak with store manager regarding displaying poster on the store front window and requested I did not tape it there myself.

Thorne Rugby Club - DN8 5BU - Unable to leave a poster as club shut and nobody around I could leave a poster with.

Appendix 6.17 – Photos of Document Deposit Locations

Appendix 6.17 – Consultation Document Deposit Points.

Crowle Community Hub – DN17 4LA



Hatfield Community Library – DN7 6RY

Thorne Library – DN8 4BQ

Appendix 6.18 – Photos of Each Consultation Event

Appendix 6.18 Photos of Statutory Consultation Events.

Crowle Community Hub, Market Place, Crowle DN17 4LA - Friday 28th March 2025

Coulman Pavillion, 5 Coulman St, Thorne DN8 5JS – Saturday 5th April 2025



Moorends Miners Welfare & Community Development Centre, 24A West Road, Moorends DN8 4LH – Wednesday 16th April 2025



Hatfield Woodhouse Village Hall, Main Street, Hatfield Woodhouse DN7 6NE – Thursday 17th April 2025



Appendix 6.19 – Webinar Slides

RWE

Tween Bridge Solar Farm

April 2025 - Webinar

Introductions

- Paul Hunt – Senior Development Manager, RWE Renewables
- Henri Scanlon – Associate Planner, Pegasus Group

RWE

In the East Coast

RWE is involved in almost 9GW (9000MW) of renewable, low carbon and generation projects across the region, which are in development, construction or operation

Project Highlights

In construction

1. Sofia Offshore Wind Farm

In development

2. Dogger Bank South Projects
3. Stallingborough Carbon Capture & Storage Project
4. Staythorpe Carbon Capture & Storage Project
5. Tween Bridge Solar & Co-located Battery Storage Project
6. Green Horizon Hydrogen Project (Joint project with Kellas Midstream)

Site placement is approximate

RWE in the UK

UK

In operation	MW
10 Gas	6,949
32 Onshore wind	735
10 Offshore wind	1,912
1 Biomass	55
21 Hydro	78
3 Oil	253

Assets in operation **77**

Total installed capacity **9,982 MW**

Under construction	MW
1 Offshore wind	1,400
3 Onshore wind	168
11 Solar with BESS	529

Total under construction **2,097 MW**

Operational
- Offshore wind
- Onshore wind
- Hydro
- Biomass
- Gas
- Oil

Under construction
- Offshore wind
- Onshore wind
- Solar & BESS

Bases
- Offices
- O&M Bases

RWE

Scotland

In operation	MW
10 Onshore wind	210
1 Offshore wind	174
1 Biomass	55
15 Hydro	33

Assets **27**

Total installed capacity **472 MW**

England

In operation	MW
9 Gas	4,768
19 Onshore wind	339
7 Offshore wind	1,405
1 Hydro	1
3 Oil	253

Assets **39**

Total installed capacity **6,766 MW**

Wales

In operation	MW
1 Gas	2,181
3 Onshore wind	186
2 Offshore wind	333
5 Hydro	45

Assets **11**

Total installed capacity **2,745 MW**

MW: pro rata, based on equity share. Operational capacity as of 30 September 2024. Site placing is approximate. Some sites have multiple assets. Numbers may not sum due to rounding. BESS: Battery Energy Storage Systems, at 4 out of 11 sites. O&M: Operations and Maintenance.

Why Here

- We have secured an agreement with National Grid to connect Tween Bridge Solar Farm to an existing circuit, an existing National Grid 400kv overhead powerline which runs through the proposed site.

- Environmental constraints and land availability have informed the exact location of development within proximity to the identified Point of Connection (POC).

- The highest grade of agricultural land has been predominantly avoided.

Our proposals

Tween Bridge Solar Farm is a proposed ground mounted solar farm with the capacity of generating 800MW of Alternating Current (AC) renewable energy, with a co-located Battery Energy Storage System (BESS) with an export/import capacity of 400MW.

Tween Bridge Solar Farm may be constructed through a single continuous phase or in multiple phases. An operational lifespan of 40 years would be sought for each phase of development and its associated infrastructure.

Once fully operational, the solar farm would have the potential to provide enough low-carbon energy to meet the equivalent annual needs of approximately 400,000 homes .

RWE

Timeline

All dates subject to change

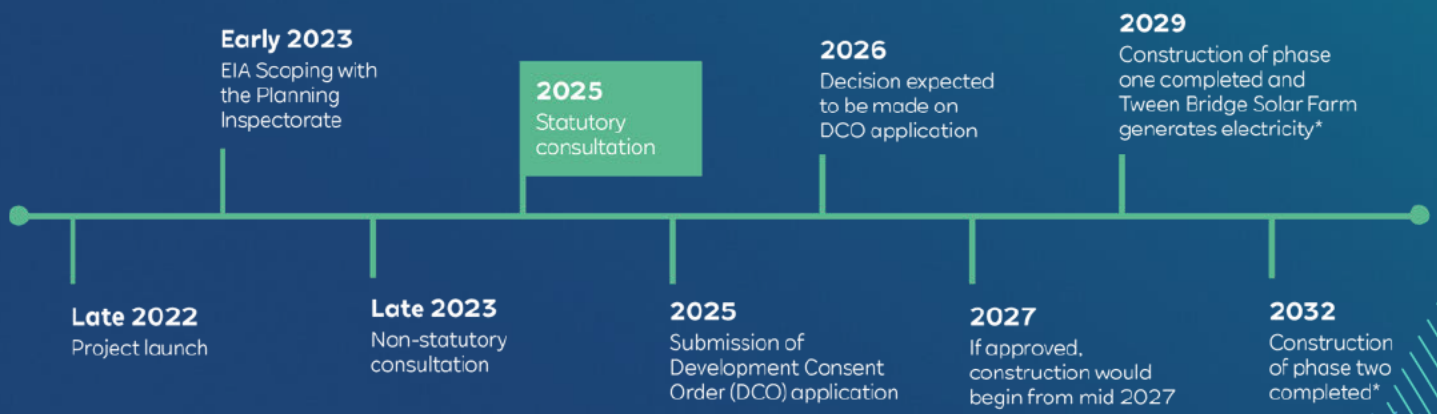

*Indicative completion dates

2025 Update

- We are now carrying out statutory pre-application consultation
- We'll consider all comments and use them to develop our proposals
- The consultation will run for a seven-week period in total with public exhibition events – running from Thursday 20 March to Thursday 8 May 2025.
- This provides more than the 28-day statutory minimum period for consultation.

RWE

Changes to order limits

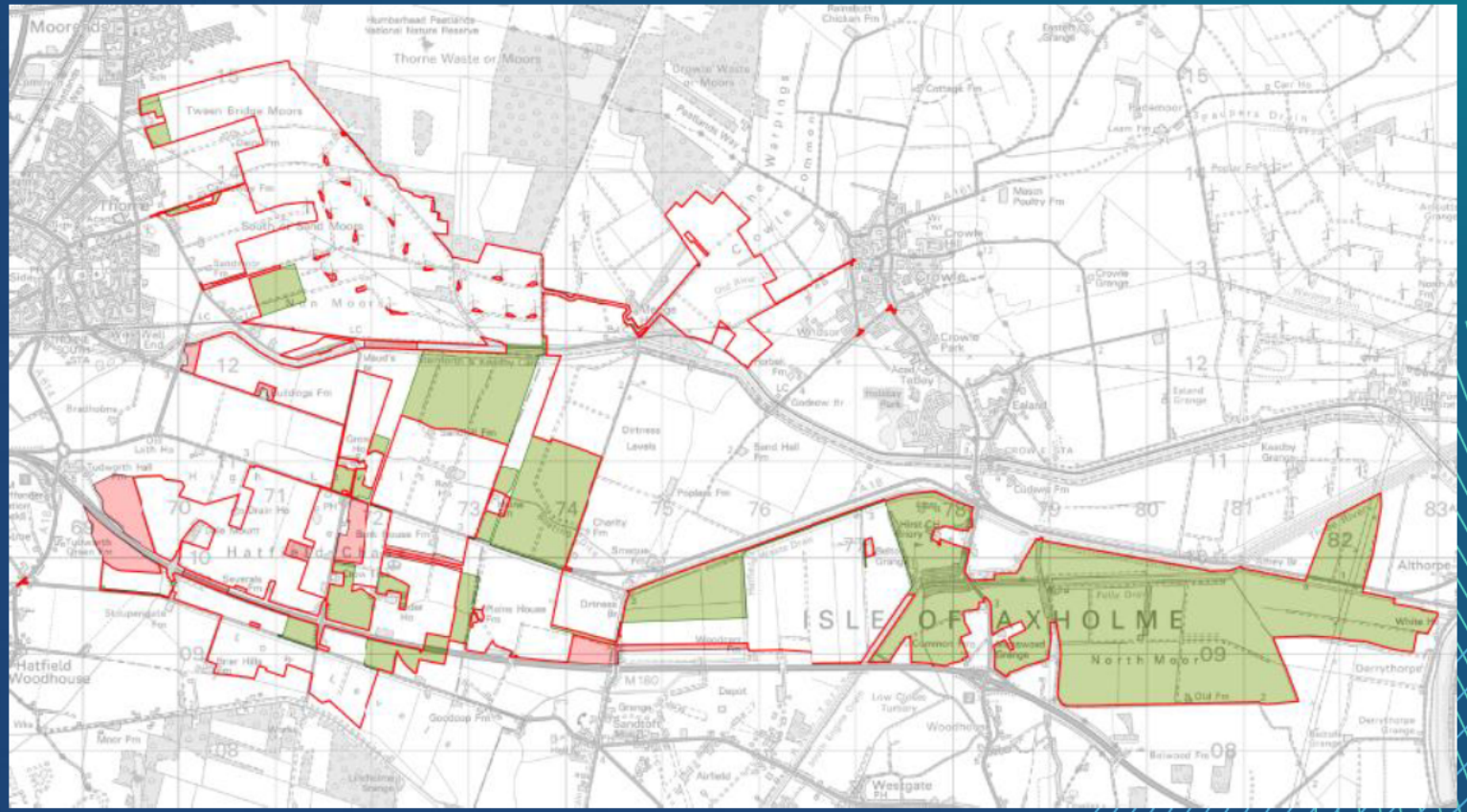

Indicative Map

(for illustrative purposes only)

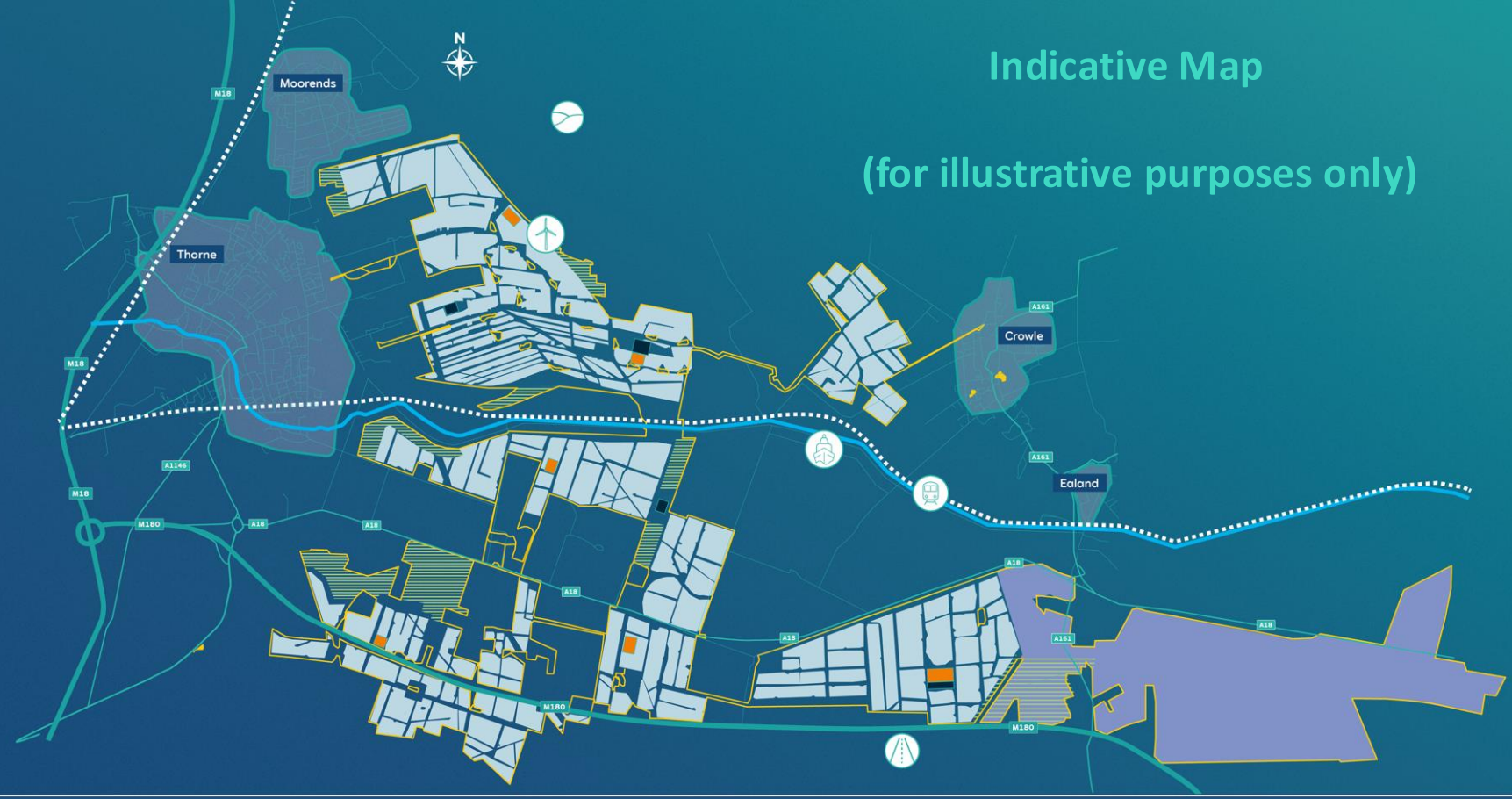

KEY

- South Humberside Main Line
- Indicative Substation Location
- Tween Bridge Wind Farm
- Indicative Ecological and Landscape Enhancement Areas
- Former Sandtoft Airfield
- Proposed cable corridor search area
- Tween Bridge Moors
- Indicative Battery Energy Storage System
- Stainforth & Keadby Canal
- Indiciative areas for solar PV
- Towns
- Extent of Development Area

Non-Statutory Consultation (October – December 2023)

- 118 people visited three dedicated events
- The project website (www.tweenbridgesolar.co.uk) received 6572 unique visitors
- 27 feedback forms were received
- Key themes included:

  - Food security
  - Size
  - Flooding/drainage
  - Local supplier
  - Property purchase
  - Panel proximity to residence
  - Traffic routing

- Of those who answered the question 'In principle, are you supportive of our proposals for Tween Bridge Solar Farm?

  Support: 6
  Neither support nor oppose: 6
  Oppose: 10

RWE

Agricultural land

- The majority (c 68%) of the area within the Order Limits (excluding cable route corridor) has been surveyed. The land quality identified is a mixture of mostly Grades 2, 3a and 3b, with a small amount of Grade 1. It is anticipated that, once surveys are complete, the overall proportion of land across the whole site will be broadly similar. The preliminary assessment, therefore, is that land quality is likely to be a mix of the following order:
- < 5% Grade 1
- 14-15% Grade 2
- 40% subgrade 3a
- 40-45% subgrade 3b.

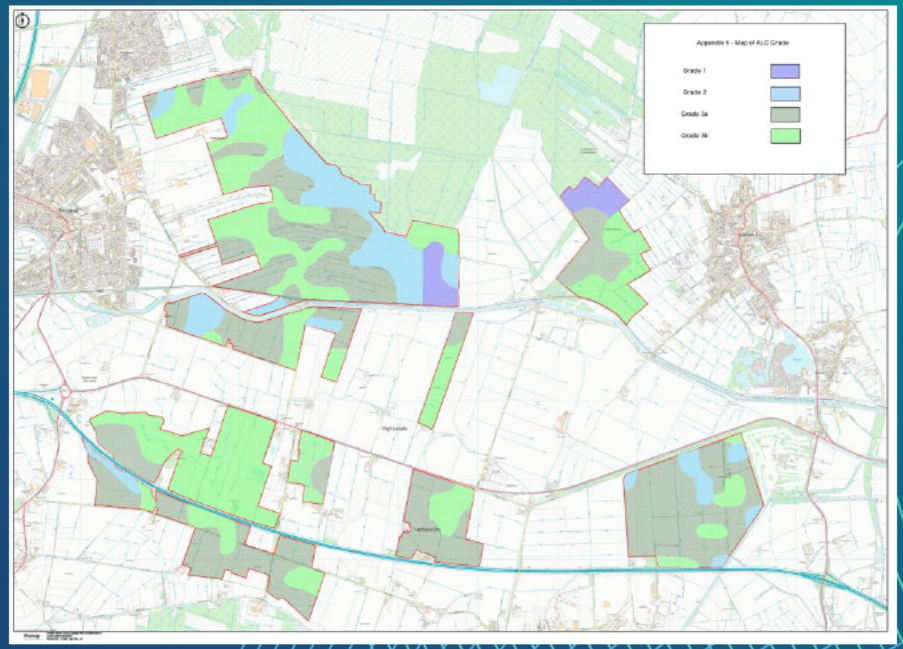

RWE

Construction & Operation

- Construction may be through a single continuous phase or in multiple phases. A continuous phase would last up to 30 months
- Temporary diversion of sections of PRoWs Thorne 19 and CROW 21, which traverse the site, may be required during the construction and decommissioning periods
- An operational lifespan of 40 years would be sought, with onsite activity limited to maintenance, security and safety checks
- The panel areas will be surrounded by security fencing and CCTV cameras will be installed around the perimeter
- At the end of its lifecycle, the site can be dismantled, and the land returned to its present state

Construction Access

RWE

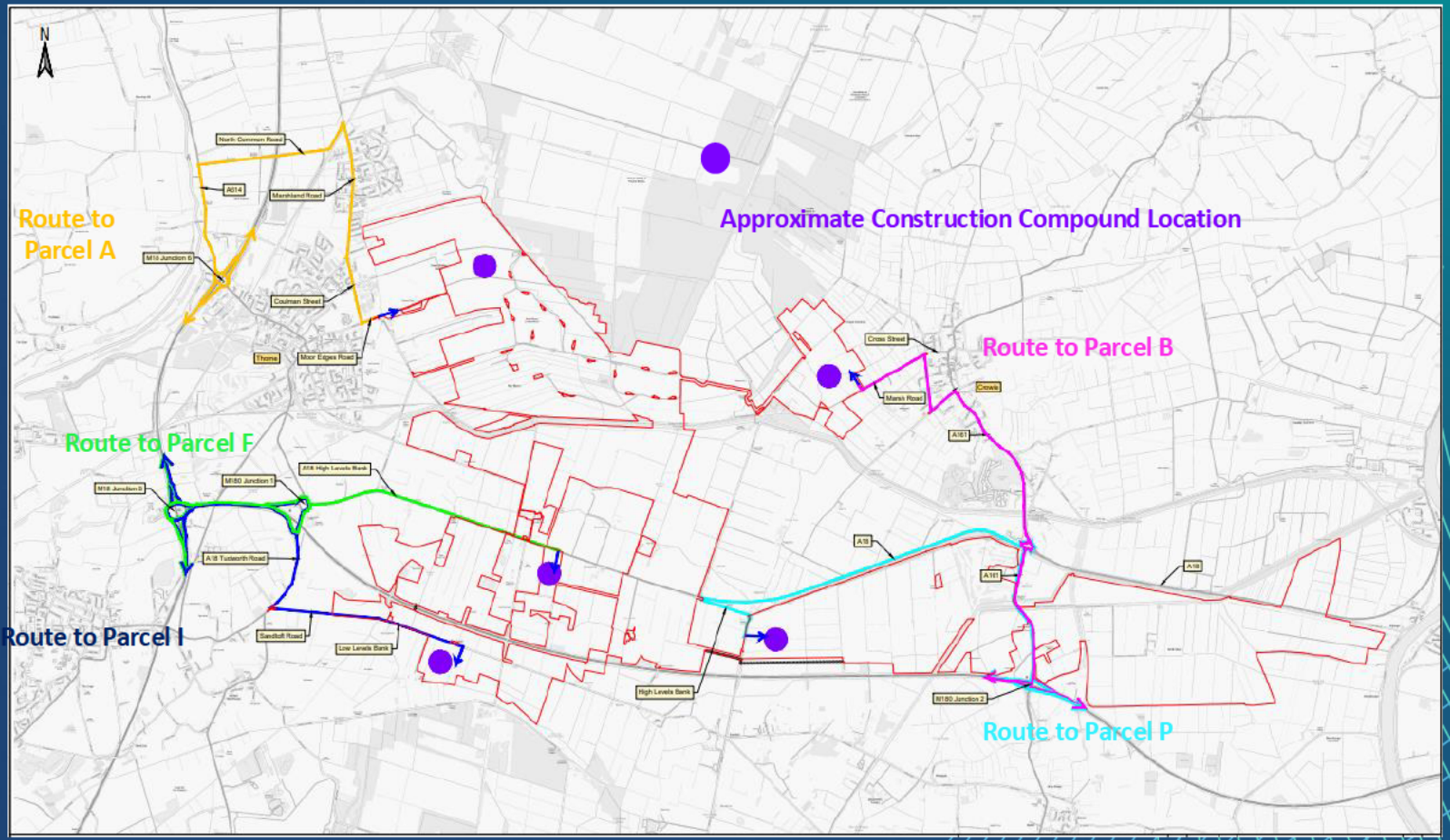

RWE

Employment during construction

- During the construction phase at the site, it is estimated that there will be around 640 on-site jobs created during an estimated 30-month construction phase.
- For every job supported on site, indirect jobs are supported in the wider economy. It is estimated up to 806 off-site jobs could be supported during the construction phase

Employment during operation

- Once operational, the scheme is estimated to support 23 direct and indirect full-time equivalent jobs in Doncaster and North Lincolnshire, 7 of those directly employed on site

Employment through continued agricultural land use

- Full-time jobs will be secured through continued agricultural use of the land underneath and around the solar arrays. Tween Bridge Solar Farm could become one of the region's largest sheep farms

Local skills and training opportunities

- An Outline Supply Chain, Employment and Skills Plan will be produced to optimise the number of local people who will have access to employment and training opportunities.

Community Investment Package

- Tween Bridge Solar Farm will be delivering a community investment package worth in the region of £12 million, subject to the final installed capacity of the project.

- The community investment package will be separate to the existing Tween Bridge Wind Farm fund.

Business rates

- The project will generate business rates in the region of £19 million over the lifetime of the project

RWE

Environmental Enhancements

- The project team are engaging with Doncaster Council and North Lincolnshire Council on how best to incorporate ecological enhancements within the Order Limits (application site boundary) and surrounding areas. These discussions are informed by extensive ongoing ecological surveys.

  - Dual land use with sheep grazing beneath the panels
  - Habitat enhancements for native species
  - Ecological corridors and green infrastructure
  - New grassland meadows for wildlife

- We welcome ideas on further enhancements we can incorporate into our proposals

RWE

Landscape and Visual Mitigation Strategy

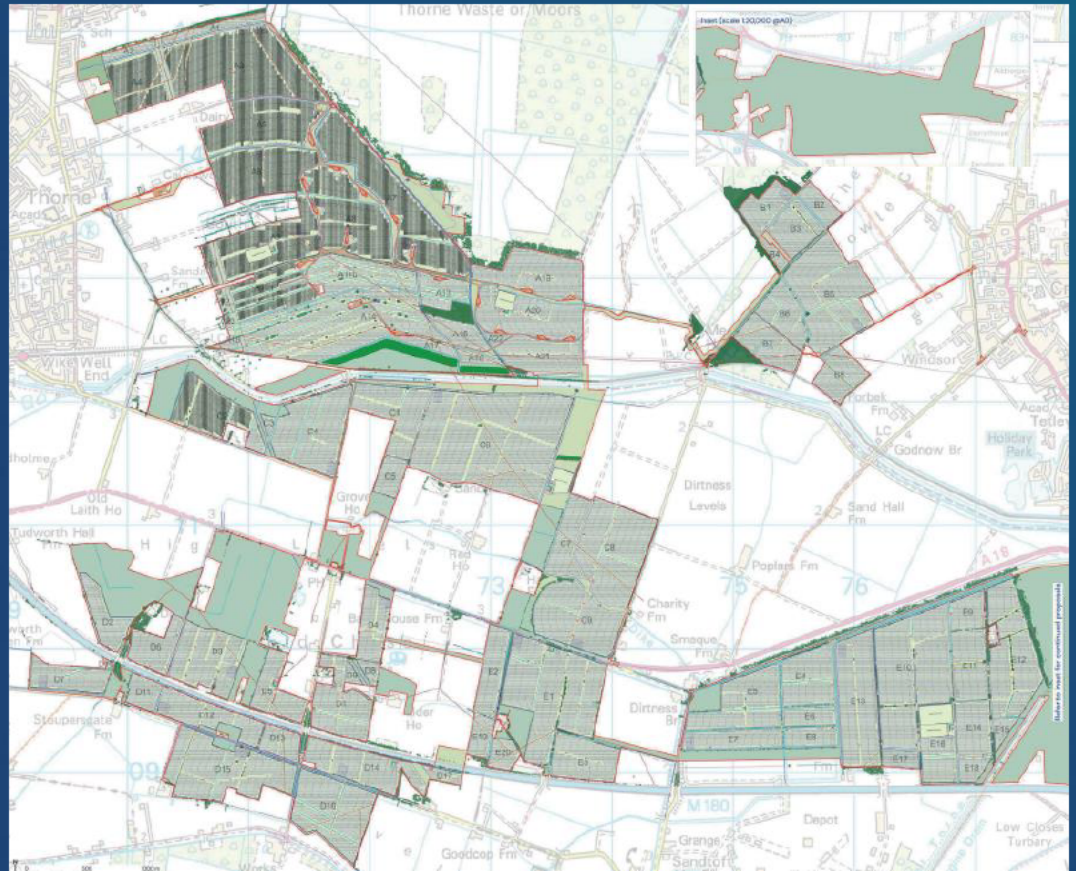

- Draft Order Limits
- Existing Vegetation with RPAs
- Existing Public Right of Way Footpath
- Existing Drain
- Existing River/ IDB Drain
- Existing Water Main
- Existing Fuel Pipe
- Existing High Voltage Cable
- Existing Low Voltage Cable
- Existing Wind Farm High Voltage Cable
- Existing Telecom Cable
- Existing Access Track to Wind Farm
- Security Fence
- Access Gate
- Solar Arrays
- Access Road
- Inverter Container
- Switchgear
- Spare Container
- Construction Compound
- Indivative Cable/ Drain Crossing
- Existing Ground Conditions to be retained and made good following construction
- Species Rich Grassland Seed Mix
- Meadow Seed Mix to Solar Compartment
- Proposed Hedgerow Planting
- Proposed Woodland Planting
- Proposed Tree Planting
- Indicative permissive footpath route with high level viewing huts

RWE

- We have produced a Preliminary Environmental Information Report (PEIR). A non-technical summary (NTS) of the PEIR is also available to view.

- The PEIR contains our current findings from the following assessments:

• Landscape and Visual	- PEIR Chapter 6
• Ecology	- PEIR Chapter 7
• Cultural Heritage and Archeology	- PEIR Chapter 8
• Ground Conditions	- PEIR Chapter 9
• Water Resource	- PEIR Chapter 10
• Socio Economics	- PEIR Chapter 11
• Transport and Access	- PEIR Chapter 12
• Noise and Vibration	- PEIR Chapter 13
• Air Quality and Greenhouse Gases	- PEIR Chapter 14
• Agricultural Circumstances	- PEIR Chapter 15

How to view our draft proposals

Our supporting documents can be read at the following locations:

- Crowle Community Hub, DN17 4LA
- Thorne Library, DN8 4BQ
- Hatfield Community Library, DN7 6RY

Or you can view online at www.tweenbridgesolar.co.uk/documents

You can also contact us to request a USB or hard-copy (price available upon request)

- Email: info@tweenbridgesolar.co.uk
- Telephone: 0800 0217 887

How to submit feedback

Visit: www.tweenbridgesolar.co.uk/feedback to complete an online feedback form, or contact the project team on the details above

The deadline for comments is 23.59 on 8th May 2025.

RWE

Statutory Consultation Key Dates

- 20th March - Commence consultation
- 28th March - Public exhibition at Crowle Community Hub, Crowle
- 5th April - Public exhibition at Coulman Pavillion, Thorne
- 9th April - Online webinar
- 16th April - Public exhibition at Moorends Miners Welfare Centre, Moorends
- 17th April - Public exhibition at Hatfield Woodhouse Village Hall, Woodhouse
- 8th May - End of consultation

Appendix 6.20 – Statutory Consultation Press Release

Press release

RWE launches Tween Bridge Solar Farm statutory consultation

Swindon, 21 March 2025

RWE, the UK's leading power generator, has announced the second stage of consultation has opened for a proposed solar farm in Doncaster and North Lincolnshire. The consultation will run for seven weeks, **from Thursday 20 March to Thursday 8 May 2025.**

The proposed Tween Bridge Solar Farm could have a potential generation capacity of around 800 MWAc (megawatts). The development, including co-located battery storage of 400MW, has already secured a grid connection offer from National Grid.

This second stage of statutory consultation follows the first stage which took place in autumn 2023. This is an opportunity for the public to view and comment on the detailed design proposals.

There will be a series of face-to-face consultation events and online information webinars for people to find out more information about the proposals. These will be held:

- **Friday 28 March** 2025, Crowle Community Hall, Crowle, DN17 4LA, 4pm – 7pm
- **Saturday 5 April** 2025, Coulman Pavillion, Thorne, DN8 4AE, 4pm – 7pm
- **Wednesday 9 April** 2025, Online webinar, 6:30pm – 8pm
- **Wednesday 16 April**, Moorends Miners Welfare and Community Development Centre, Moorends, DN8 4LH, 12pm – 3pm
- **Thursday 17 April**, Hatfield Woodhouse Village Hall, Woodhouse, DN7 6GB, 3pm – 6pm

Paul Hunt, Senior Project Manager at RWE, commented, "Since we introduced our proposals for Tween Bridge Solar Farm in 2022, we have developed a detailed design based on the early feedback received and our ongoing environmental and technical assessments. We're inviting the public to learn more about our proposals and provide feedback on our developed proposals, which is important to help us shape our final designs. We encourage anyone with an interest in Tween Bridge Solar Farm to take part in the consultation."

RWE Renewables Europe & Australia GmbH | Corporate Communications & Public Affairs | RWE Platz 4 | 45141 Essen | Germany
T +49 201 5179-5008 | communications@rwe.com | www.rwe.com/press

RWE recently launched the UK Solar Developers Charter, formalising RWE's commitment to engaging with local communities and ensuring that its solar projects deliver long-term benefits, including economic opportunities and environmental stewardship. The Charter outlines the company's approach to protecting biodiversity, supporting local jobs, and creating lasting value for the regions where it operates.

Since 2022, RWE has expanded its solar and co-located battery storage development fleet into one of the largest in the UK, with 11 solar projects now in construction. In addition to its solar projects, RWE is also actively developing and investing in wind energy and battery storage solutions across the UK with ambitions to invest also into low-carbon projects, helping to reduce carbon emissions and support energy security.

People can register for the online information webinars via the Tween Bridge Solar Farm website www.tweenbridgesolar.co.uk. Hard copies of the consultation materials are available to view at several local information points, listed on the Tween Bridge Solar Farm website. The website also contains electronic copies of the consultation materials, along with further information about the statutory consultation and proposals.

If you have any questions about Tween Bridge Solar Farm or the proposals, contact the project team by email at info@tweenbridgesolar.co.uk, phone on 0800 0217 877 or write to FREEPOST TWEEN BRIDGE SOLAR (no stamp is needed).

Further information about RWE's solar portfolio can be found here.

For further enquiries:

Kelly Nye
Media Relations
RWE RWE Renewables Europe & Australia GmbH
[redacted]

RWE

RWE is leading the way to a clean energy world. With its investment and growth strategy Growing Green, RWE is contributing significantly to the success of the energy transition and the decarbonisation of the energy system. Around 20,000 employees work for the company in almost 30 countries worldwide. RWE is already one of the leading companies in the field of renewable energy. RWE is investing billions of euros in expanding its generation portfolio, in particular in offshore and onshore wind, solar energy and batteries. It is perfectly complemented by its global energy trading. RWE is decarbonising its business in line with the 1.5-degree reduction pathway and will phase out coal by 2030. RWE will be net-zero by 2040. Fully in line with the company's purpose - Our energy for a sustainable life.

UK General Data Protection Regulation (GDPR)

The personal data processed in connection with the press releases will be processed in compliance with the legal data protection requirements. If you are not interested in continuing to receive the press release, please inform us at communications@rwe.com. Your data will then be deleted and you will not receive any further press releases from us in this regard. If you have any questions about our data protection policy or the exercise of your rights under the GDPR, please contact ukdataprotectionrwe@rwe.com.

Appendix 6.21 – List of Statutory Consultation Press Release Media Outlets

Appendix 6.21 – List of media outlets the Statutory Consultation press release was sent to.

- Thorne Times
- Goole Times
- Scunthorpe Telegraph
- Doncaster Free Press

Appendix 7.1 – List of all Persons Identified Under S42(1)(d)

S42(1)(d)	First Name(s)	Surname	Company Name
Landowners	*Dan Spilman*	*Albone*	
			Dan Albone and Son Limited
	Bryn	*Close*	*Armthorpe Falconry Limited*
	Bryn	*Close*	*Armthorpe Falconry Limited*
	Bryn	*Close*	*Armthorpe Falconry Limited*
	Timothy Rex	*Bletcher*	
			Blinc Hirst Priory Limited
	Robin Andrew	*Barker*	
	Frederick Robin Charles	*Barker*	
	Robert Simon	*Barker*	
	Dawn Elizabeth	*Baxter*	*Executor of the Late Janet Elizabeth Middleton and the Late John Middleton*
	Mark	*Bellamy*	
	Rebecca Helen	*Bletcher*	
	Elizabeth	*Bramall*	
	Terence George	*Bramall*	
			Brier Hills Limited
	James Reginald John	*Brooke*	
	Matthew Harold	*Brooke*	
	David Jefferson	*Brooke*	
	Paul Henry	*Burtwistle*	
	Audrey	*Carr*	
	Penny	*Kerr*	
	John	*Carr*	
			Canal & River Trust (Trustee for the Waterways Infrastructure Trust)
	David James and Catherine Jane	*Cundall*	
	Michael	*Conroy*	
	Michael	*Conroy*	*J B Conroy & Son*
	Edward William Geoffrey	*Dent*	
	Gillian	*Dent*	
	Jeremy William	*Dent*	
	Richard James Ashley	*Dent*	
	Richard James Ashley	*Dent*	*Severals Farm Limited*
	Jeremy William	*Dent*	*Severals Farm Limited*
			Severals Farm Limited
			Colston Trustees Limited
			Doncaster East Internal Drainage Board
	Michael Edward	*Drury*	

	Hugh	*Godwin*	*Environment Agency*
			Environment Agency
			Environment Agency
			Environment Agency
			Goldthorpe Farming Limited
			Goldthorpe Farming Limited
	Stephen and Ida	*Hellawell*	
			Hirst Priory Park Golf Course Limited
	Colin John	*Johnson*	
	Richard Walter	*Ketteringham*	
	Walter	*Ketteringham*	
	Raymond Everatt	*Lindley*	
	Lynda Angela	*Mackintosh*	*The Mackintosh SSAS Trust*
	William John	*Mackintosh*	*The Mackintosh SSAS Trust*
	Stephen John	*Middleton*	*Executor of the Late Janet Elizabeth Middleton and the Late John Middleton*
	Nicolas Gregory Middleton	*Middleton*	
	Debra Marie	*Middleton*	
			National Highways Limited
			National Highways Limited
			Network Rail Infrastructure Limited
			Network Rail Infrastructure Limited
	Carmel	*Oades*	*Care of Lisa Carmel Jones*
	Susan	*Pindar Sweeting*	
	Alan	*Pindar Walker*	
	John	*Pindar Walker*	
	Michael	*Pindar Walker*	
	Andrew Neil	*Platt*	
	Patrick Rodney Platt	*Platt*	
	William Gordon Scholey	*Platt*	
	John Graham	*Walker*	*Thorne Moor Owners Trust*
	Patrick Rodney	*Platt*	*Thorne Moor Owners Trust*
	Michael	*Conroy*	*Thorne Moor Owners Trust*
	Paul Henry	*Burtwistle*	*Thorne Moor Owners Trust*
	Stuart Alvin	*Smith*	
	James Richard	*Stubley*	
	Richard David James	*Stubley*	
	Richard David James	*Stubley*	*JJ & DS Stubley Limited*
	David George		*JJ & DS Stubley Limited*

	Satvinder	*Sindhar*	
	Amy	*Souter*	*Bidwells*
	Tony	*Dale*	*DDM Agriculture*
	Josh	*Pollock*	*Pollock Associates*
	James	*Walton*	*Brown and Co*
Third parties			*HSBC UK Bank PLC*
			HSBC UK Bank PLC
			Raymond Bellamy
			Lloyds Bank PLC
			Lloyds Bank PLC
			National Westminster Bank Plc
			Agricultural Mortgage Corporation PLC
			Agricultural Mortgage Corporation PLC
			Patrick Antony McHale and Diane Lesley McHale
			Harworth Estates Mines Property Limited
			Natural England
			Sandra Anne Burtwistle
			RWE Renewable UK Onshore Wind Limited
			Peter Thorley and Carrie Thorley
			Diane and Jason Muxlow
			Richard Arnold
Utilities			*Yorkshire Water Limited*
			Severn Trent Water Limited
			National Grid Electricity Transmission Plc
			Northern Powergrid (Yorkshire) plc
			Cadent Gas Ltd
			Cadent Gas Ltd
			National Gas Transmission Plc
			Exolum Pipeline System Ltd
			Exolum Pipeline System Ltd
			Exolum Pipeline System Ltd
			Openreach Limited
			euNetworks Fiber UK Ltd
			Lumen Technologies

Appendix 8.1 – City of Doncaster Adequacy of Consultation Milestone Response

Doncaster Council

Contact: Roy Sykes
Web: www.doncaster.gov.uk

BY EMAIL: [redacted]

Date: 26 June 2025

Dear Sir/Madam

Proposed Tween Bridge Solar Farm Development Consent Order

Adequacy of Consultation Milestone Report

Thank you for the opportunity to provide comments on the Adequacy of Consultation Milestone Report (AoCM) (dated June 2025), a copy of which was provided to City of Doncaster Council (CDC), by email on 10 June 2025.

CDC understands that the Planning Inspectorate will seek the formal views from the Council about the adequacy of consultation, under section 55(4)(b) of the Planning Act 2008 and that our representations at that time must be limited to whether the Applicant has complied with its duties under sections 42, 47 and 48 of the Planning Act, and not broader matters such as the merits of the application itself.

Nevertheless, at this point in the process, CDC understands that published guidance[1] makes clear that full and meaningful consultation and engagement, before the submission of an application is intended to result in a smoother pre-application experience for all stakeholders, lead to a well-prepared application including necessary and relevant detailed information and reduce the risk of changes to the application being proposed at too late a stage in the NSIP process. Disappointingly, at this juncture, CDC has serious concerns about the lack of any meaningful engagement having taken place to shape the project which is understood to be submitted shortly for Examination.

[1] Nationally Significant Infrastructure Projects : Advice on working with public bodies in the infrastructure planning process - GOV.UK

LEVEL THREE equality mark

Published guidance[2] also sets out that to inform the AoCM, the Applicant will make a written submission to the Inspectorate which establishes the consultation undertaken to date, confirms the approaches set out in the Statement of Community Consultation, and summarises the consultation responses and the way in which they are shaping the application. Importantly, it should include the views and any relevant supporting material from local authorities if available.

CDC submitted its formal response to the Statutory Consultation on 08 May 2025 and at the Summary and Recommendations set out as follows:

"I confirm that this letter forms City of Doncaster Council's consultation in response to your statutory consultation and notification pursuant to Section 42 of the Planning Act 2008. Taking into consideration the evidence of the PEIR and the contents of this letter, and the relative lack of engagement that has taken place to date, the Council strongly encourages the Applicant to positively engage with it on all relevant technical matters as the Environmental Impact Assessment progresses and before Environmental Statement stage submission.

Lastly, the Council would like to put on record that as one of the Host Authorities for this project, we are invited to participate in the DCO process and believe that our local knowledge and expertise can add significant value to positively shaping the project. This is not a statutory duty placed on us, but nevertheless, the Council wishes to take an active role in participating in the process. The Council does however expect to fully recover the costs of this involvement and in this respect has repeatedly asked the Applicant to recommence meaningful discussions regarding a Planning Performance Agreement. Full costs recovery is expected by the Council at every stage of this process, including during the discharge of Requirements should the application be consented. It is hoped that the Applicant recognises the value the Council can add to the process and engages accordingly going forward."

Since then, the only substantive correspondence it has had in respect of this project (other than in respect of a Planning Performance Agreement) has been limited to the following:

- Email from Ion Acoustics Ltd dated 09 June 2025 seeking to agree the location of noise sensitive receptors to be used in the noise and vibration assessment (see **Appendix 1**).

- Email from the Applicant's Agent regarding the Adequacy of Consultation Milestone Report itself dated 10 June 2025, advising of the 01 July 2025 deadline to respond, which was subsequently revised to 27 June 2025.

- Email from RSK LDE dated 19 June 2025 15:49 requesting records of any groundwater or surface water abstractions. CDC has since confirmed that this amounts to information under the Environmental Information Regulations (see **Appendix 2**).

As such, there have been no meaningful attempts to engage with CDC on any of the substantive issues arising from the project as set out in the Statutory Consultation Response, or even any approaches to discuss what was contained within that response. CDC therefore

[2] Nationally Significant Infrastructure Projects: 2024 Pre-application Prospectus - GOV.UK

does not consider that the Applicant can positively explain the way in they are addressing those matters in shaping the application. It is noted that no attempt to do so has been made in the current AoCM report before CDC for comment.

With the above in mind, CDC has significant concerns that consultation with the Council has been minimal, effectively only ensuring the minimum is achieved in terms of legal compliance. This is incredibly disappointing and appears to be dictated by the Applicant's determination to meet a self-imposed and accelerated deadline for submission for Examination rather than as a tangible opportunity to positively shape the project.

We would be grateful for your confirmation that you have submitted our views as part of your report in due course.

Yours faithfully

Roy Sykes
Head of Planning
Directorate of Place
City of Doncaster Council

Appendix 1:

From: Mark Harrison [redacted]
Sent: 09 June 2025 13:35
To: Nuisance Team [redacted]>
Subject: Tween Bridge Solar Farm Consultation - Noise Sensitive Receptor Locations

To Whom it May Concern,

I am currently undertaking the noise and vibration assessment for the proposed Tween Bridge Solar Farm and was hoping to engage with the Environmental Health team at the Council to agree the location of noise sensitive receptors used in the assessments.

The scheme is (to the best of my knowledge) fixed and we are currently preparing our reports for submission. Given the size of the scheme, I am not proposing to assess all receptors, though have tried to identify locations representative of the closest affected properties etc. I have divided scheme into residential and non-residential receptors, with the non-residential receptors including ecological receptors, heritage receptors and Public Rights of Way (PRoW).

The two categories of receptors are presented in the tables below:
Residential Receptors

Location Reference	Description	Easting	Northing
AL01	Wilkinson Avenue	469583	414814
AL02	Broadgate Farm	469720	414513
AL03	Dairy Farm Cottage	470431	414345
AL04	Sandmoor Farm	470340	412999
AL05	St Georges Road	469784	412657
AL06	Orchard Farm	470903	412209
AL07	Clay Bank Farm	470919	411675
AL08	Steam House	470263	411135
AL09	Tolstem House	470210	410262
AL10	Stoupers Gate Farm	469937	409547
AL11	Crow Tree Farm	470950	409667
AL12	Green Bank	471584	410757
AL13	Coldstream Cottage	470832	408576
AL14	Plains House Farm	473046	409405
AL15	Goodcop Cottage	473415	409001
AL16	Woodcarr Farm	475956	408980
AL17	Common Farm	477525	409147
AL18	Belton Grange	477120	410043
AL19	7 Lakes Holiday Park	477617	411089
AL20	Windsor Road	476923	412984
AL21	Marsh Road	476632	412864
AL22	Rose Cottage	475733	413959

AL23	Moor Edge Cottage	474721	412553

Non-Residential Receptors

Location Reference	Description	Easting	Northing
Eco1	Thorne and Hatfield Moor SPA	470991	408480
Eco2		473549	413218
Eco3		471526	414677
Her01	Grove House	471841	410933
Her02	Sandhill Farm	472595	411281
Her03	Dirtness Pumping Station	474981	409795
Her04	Dirtness Cottage	475011	409822
Her05	Mosswood Cottage	478543	409244
NR01	Pig Hill Allotments	470256	415253
NR02	Golf Course	477516	410144
PRoW	The Isle Greenway		
PRoW	Peatlands Way Long Distance Walk		

I have included a rough screen grab of the assessment locations below. Please note, the red line boundary is not accurate but has been included to indicate the broad site area.

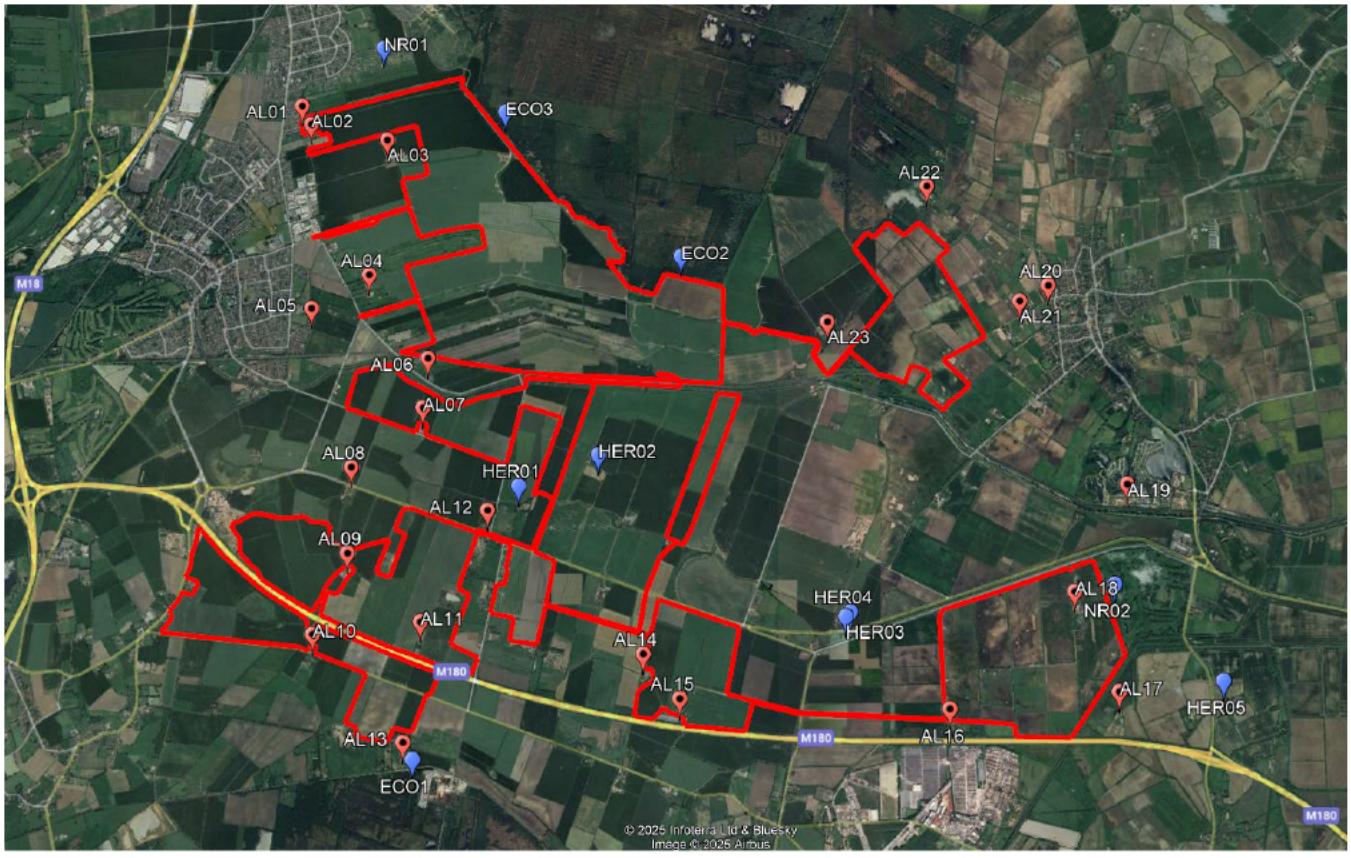

A couple of points to note:

1) The ecological receptors are representative points of Thorne & Hatfield Moor at closest approach to the proposed solar farm.
2) In consultation with the project Ecologist, they highlighted the sensitivity of the Humber Estuary area however, given the separation distance of at least 3km, noise and vibration during both the construction and operational phases is unlikely to result in any adverse impacts.
3) The identified PRoWs are only the named routes identified. There are a number of other smaller paths which are included in the assessments, but I can't find names for them.

The residential receptors would be assessed in accordance with BS4142 with appropriate correction factors for any tonal elements to the noise sources. Background sound levels have already been established in the area and indicate that noise levels, particularly towards the motorway, are quite high during both the day and night-time periods.

There is limited guidance on the potential noise impact on birds at the ecological receptors. Some information is available in the Institute of Estuarine & Coastal Studies (IECS) mitigation toolkit, though its not particularly detailed. If you know of any relevant guidance, I would be happy to include this in my assessment.

NR01, NR02 (Non-residential receptors) and the PRoWs are to be assessed against the noise criteria for outdoor living areas detailed in the WHO guidelines for community noise. This would quantify the potential for annoyance and should also achieve the criteria for 'Outdoors in parkland and conservation areas', by keeping the 'ratio of intruding noise to natural background sound' low. It is likely that noise levels during the construction phase will be higher however, these works would be temporary in nature and would not result in long term loss of amenity.

The heritage receptors are listed buildings and would be assessed in accordance with BS4142, assuming they are used as dwellings.

If know of any other receptors for inclusion in my assessment, please let me know ASAP. If you are happy with the above, please could you confirm by return email. Alternatively, I can be reached on the mobile number below if you wish to discuss anything further.

Many thanks and kind regards,

Mark Harrison
Principal Consultant

Georges House, 9-10 Bath Street, BRISTOL, BS1 6HL.

[redacted]

Ion Acoustics Ltd. Registered in England & Wales No. 5920418

Appendix 2:

From: Alison Cadge [redacted]
Sent: 19 June 2025 15:49
To: Pollution Control [redacted]
Cc: Keefe, Emma [redacted] Sykes, Roy [redacted]
Subject: Abstraction records query - Tween Bridge

Dear Sir / Madam,

I am trying to collate records of any groundwater or surface water abstractions for the attached site which sits between Thorne and Crowle, northeast of Doncaster. It is roughly centred at grid reference 473779E, 409500N, and postcode DN8 5SH. The site is the subject of an application for a solar development (Tween Bridge Solar Farm).

Please could you provide any records you hold of abstractions within this site, or within a 2km buffer of the red line boundary? I would be interested to know the location, use and source of any abstractions.

If you don't hold these records, would you be able to point me in the direction of someone who might be able to help please? I am also contacting North Lincolnshire Council as the search area extends into their jurisdiction.

I can provide the red line boundary as a shapefile if that assists at all.

Many thanks for your assistance,

Alison

Alison Cadge
Principal Hydrologist

LDE
CIVILS | STRUCTURES | HYDROLOGY
an RSK company

www.rsklde.com
18 Frogmore Road, Hemel Hempstead, Hertfordshire, HP3 9RT, UK
[redacted]

Appendix 8.2 – North Lincolnshire Adequacy of Consultation Milestone Response

Outlook

Good afternoon Gareth,

Thank you for your email.

North Lincolnshire Council (NLC) has taken the opportunity to review the provided draft Adequacy of Consultation Milestone Report and are content that this document demonstrates that the Applicant has carried out statutory consultation in respect of the Tween Bridge Solar Farm project in accordance with their adopted Statement of Community Consultation, which was previously agreed by NLC. It is considered that the consultation undertaken meets the requirements of S47(7) of the Planning Act 2008 and that the Applicant has met their statutory obligation in this regard.

Please do not hesitate to contact me should you wish to discuss this matter further.

Kind Regards

Andrew Law
Development Management Specialist | Development Management | Economy and Environment

[redacted]

[redacted]

CAUTION: External Email. Do not click links or open attachments unless you recognise the sender and know the content is safe.

Dear Andrew, Emma and Roy

I attach for the consideration of City of Doncaster Council and North Lincolnshire Council the Applicant's draft Adequacy of Consultation Milestone Report. Could you please consider the attached and provide your pre-application advice that the statutory consultation was undertaken as per the requirements set out in the SoCC.

Following the receipt of LPA advice, the Applicant will update the draft Adequacy of Consultation Milestone report before it is submitted to PINS as part of the DCO submission. Under section 55(4)(b) of the Planning Act 2008, at the acceptance stage, the Planning Inspectorate will then seek formal views from the local planning authorities about the adequacy of consultation.

I would be grateful if you could provide you advice by Tuesday 1 July 2025.

Kind regards
Gareth Roberts
Senior Director - Planning

[redacted]

First Floor | South Wing | Equinox North | Great Park Road | Almondsbury | Bristol | BS32 4QL

Expertly Done. LinkedIn | Instagram | Our Charity | Our Website

DESIGN | ECONOMICS | ENVIRONMENT | HERITAGE | LAND & PROPERTY | PLANNING | TRANSPORT & INFRASTRUCTURE

Offices throughout the UK and Ireland. We are ISO certified 9001, 14001, 45001. Pegasus Group is the trading name of Pegasus Planning Group Ltd [07277000] registered in England and Wales. Registered Office: 33 Sheep Street, Cirencester, GL7 1RQ. This email and any associated files, is intended for the exclusive use of the addressee only. If you are not the intended recipient you should not use the contents nor disclose them to any other person. If you have received this message in error please notify us immediately. We have updated our Privacy Statement in line with GDPR; please click here to view it.

Please exercise extreme caution with attachments and website links or instructions to undertake financial transactions.

Appendix 8.3 – Consultation Close Email

Gregory Anderson

From: Info Tweenbridgesolar <info@tweenbridgesolar.co.uk>
Sent: 09 May 2025 11:35
Subject: Tween Bridge Solar Farm Statutory Consultation Closed

Tween Bridge Solar Farm Statutory Consultation

I am writing to you to announce the culmination of RWE Renewables statutory consultation on our proposed Tween Bridge Solar Farm with co-located Battery Energy Storage System. The deadline for responses was 23:59 on Thursday 8 May 2025.

Thank you to everyone who attended one of our events and sent a response to the consultation. The feedback received, combined with further assessments and engagements with other stakeholders, will be used to further refine the scheme, ensuring we have due regard for the issues and concerns raised.

You can still contact the Tween Bridge Solar Farm team through the contact details below:

- email: info@tweenbridgesolar.co.uk
- telephone: 0800 021 7877
- Freepost: FREEPOST TWEENBRIDGE (no stamp required)

The consultation materials, including our Preliminary Environmental Information Report (PEIR) can be found on the Documents page of the consultation website, here: https://tweenbridgesolar.co.uk/documents/

Should you have any queries about this correspondence, the Scheme or the consultation, please do not hesitate to contact us using the details provided above.

Yours Sincerely

Paul Hunt Senior Development Manager RWE Renewables

Appendix 8.4 – Project Programme Document

Tween Bridge Solar Farm

A Nationally Significant Infrastructure Project in the Energy Sector

Project Programme

July 2024

Visit: www.tweenbridgesolar.co.uk
Email: info@tweenbridgesolar.co.uk

Project Programme

Tween Bridge Solar Farm

RWE Renewables UK Solar and Storage Limited

July 2024

Version – Submission

Document Management

Version	Date	Author	Checked/ Approved by:	Reason for revision
v1	18.06.2024	GA	GR	Internal Comments
V2	05.07.2024	GR	LBH (Eversheds)	Legal Review
V3	10.07.2024	HS	PH (RWE) / LBH (Eversheds)	Client Approval

Contents.

1. Introduction 2
    Purpose of Document 2
2. Programme Timetable 4
    Issues 5
    Risks 6
    Engagement 7

1. Introduction

Purpose of Document

1.1. RWE Renewables UK solar and Storage Limited' ("The Applicant") is intending to develop Tween Bridge Solar Farm (TBSF). This is a renewable energy scheme comprising the construction, operation and decommissioning of ground mounted solar photovoltaic electricity generating panels with a gross electrical output of more than 50 megawatts alternating current (AC). Associated development would include an electrical storage facility, electrical equipment, substations, cabling, landscaping and biodiversity measures.

1.2. The proposed Scheme is located within the Yorkshire and Humber regions. The site extends to over 1627 hectares, centred at approximately 10 kilometres to the northeast of Doncaster and 14 kilometres to the west of Scunthorpe. The Scheme straddles two host authorities; Doncaster Council and North Lincolnshire Council. At a local level, the Scheme is located on land east of Thorne; south of Tween Bridge Moors; west of Crowle; north and northwest of Sandtoft & Sandtoft Industrial Estate; north of Hatfield Moors; and, northeast of Hatfield. The Scheme is located on land on either side of the M180, High Level Banks (the A18) and the Stainforth and Keadby Canal. This document is the 1st edition of the Pre-Application Project Programme (July 2024).

1.3. This document sets out the ongoing main steps that the Applicant anticipates taking during the preparation of the application. The Applicant will keep the Project Programme under review and a public version of the document will be hosted on the TBSF website (https://tweenbridgesolar.co.uk/).

1.4. The Programme Document is not a statutory requirement and is not for consultation.

1.5. This document has been prepared with recognition to Government guidance on the pre-application stage for Nationally Significant Infrastructure Projects[1] which states how Programme Document should contain: -

- the date the Applicant intends to submit their application;
- a comprehensive timetable of the applicant's pre-application process, the main events with dates and milestones demonstrating how the pre-application process will be completed (using the maximum target of 2 years as a benchmark);
- the Applicant's view on the main issues for resolution and activities they will undertake to address those;
- the Applicant's proposals for engaging with statutory consultees and local authorities during the pre-application period and any intended financial support agreements;

[1] Planning Act 2008: Pre-application stage for Nationally Significant Infrastructure Projects - GOV.UK (www.gov.uk)

- the Applicant's identification of risks to achievement of the pre-application stage and the process by which these risks are tracked and managed; and

- cross-references to the SoCC required by section 47 of the Planning Act.

1.6. As the project timeline progresses and milestones are achieved, the document will be updated and revised to reflect all matters set out above.

2. Programme Timetable

2.1. This section of the Programme Document presents the main project milestones and programme events for TBSF. The programme is presented in tabulated format. The first table details the main programme events/milestones undertaken to date. The second table presents the programmed events leading to and including the submission of the application.

2.2. **Table 1 – Key Milestone Events Undertaken to Date:** -

Activity	Date
Inception Meeting with Doncaster Council	November 2022
Inception Meeting with North Lincs Council	November 2022
Inception Meeting with Planning Inspectorate	December 2022
Environmental Impact Assessment (EIA) Scoping Opinion - Scoping Opinion issued by Planning Inspectorate on behalf of Secretary of State.	March 2023
Non-Statutory engagement and consultation - Informal consultation stage with the community, landowners, and statutory consultees of Draft Preliminary Environmental Information Report through public exhibitions, online webinar, website, newspaper publications, presentations to Town Councils and leaflet drop to introduce the preliminary design to the local community.	4th October 2023 to 29th November 2023
Presentation and project introduction to Thorne and Moorends Parish Council	November 2023
Presentation and project introduction to Crowle Town Council	December 2023

2.3. **Table 2 – programmed milestone events**

Activity	Key Dates
Update PEIR for statutory consultation	Q3 2024 to Q4 2024
Preparation, consultation and publication of SoCC	Q4 2024

Statutory Consultation	Q1 2025
Post-statutory consultation/ post-Preliminary Environmental Information Report meeting with PINS	Q2 2025
Submission of draft documents for review by PINS	Q3 2025
Draft document feedback meeting with PINS	Q3 2025
Pre-submission meeting with PINS	Q3 2025
Application Submission	Q3/4 2025

2.4. The Applicant will keep the project programme under review and will inform the Planning Inspectorate of extensions to the project timelines beyond what is forecasted above.

Issues

2.5. The Applicant has identified the following issues for consideration and resolution as part of its pre-application process which are being addressed as the scheme evolves. The issues have been listed in alphabetical order and not in order of importance.

- Built Heritage and Archaeology – The Applicant acknowledges both built heritage and archaeological heritage at the Site. The Applicant is progressing with surveys across the site, both desk-based and field studies to understand the context of the Site. Site assessments will inform the detailed layout and any specific construction considerations.

- Construction & Decommissioning – The Applicant recognises that the construction and decommissioning phases of the development will have an impact. The Applicant seeks to mitigate and control any impacts through the provision of a Construction Traffic Management Plan and Construction Environmental Management Plan that will be accompany the DCO application.

- Ecology – The Applicant recognises the draft Order Limits encompasses a large area of land for the proposed development. The Applicant has undertaken a plethora of site surveys to inform the baseline ecological context of the Site, including a walkover survey and species-specific surveys. The Applicant's ecologist is preparing an ecological strategy for the site to ensure any impacts of the development are carefully considered and appropriate mitigation and enhancements are incorporated into the proposals.

- Hydrology - The Applicant recognises the draft Order Limits encompasses land located within Flood Zone 2 and 3a. The Applicant has undertaken a various discussion with the Environment Agency, Internal Drainage Board and Lead Local Flood Authority to determine the nature of flooding across the Site. The

Environment Agency has provided up-to-date flood modelling data which has been used to assess the hydrological constraints across the draft Order Limits. The Applicant's hydrology team is preparing an appropriate Flood Risk Assessment and Drainage Strategy report for the site to ensure any impacts of the development are carefully considered and appropriate mitigation and enhancements are incorporated into the proposals.

- Landscape, Visual and Residential Amenity – The Applicant is aware that the introduction of a utility-scale ground-mounted solar scheme does have an impact on the landscape. The degree of the impact on the landscape is being assessed by the consultant team and appropriate mitigation/landscaping enhancements are being considered. Appropriate mitigation and environmental enhancements will be incorporated into the proposals. These will be informed by site assessments.

- Public Rights of Way – The Applicant has noted the PRoWs within and adjacent to the draft Order Limits. Consideration is being given to the potential temporary impacts on the PRoW and any suitable mitigation during the construction phase.

- Site Selection – As the site is within a Flood Zone, and comprises the Best and Most Versatile Agricultural Land, the Applicant has considered the

Risks

2.6. The Applicant's adherence to the project programme is dependent on a multitude of factors, some of which are beyond the control of the Applicant. These are identified as the "Risks" below.

Resourcing and Capacity of Local and Statutory Bodies

2.6.1. The Applicant is aware that the resources of statutory consultees are not unlimited and this could impact the extent and quality of engagement with them.

2.6.2. The Applicant is also aware that neither host authority has a Landscape Officer capable of assessing and advising this development. The Applicant recognises the advantages of mutually agreeing on the parameters of the Landscape and Visual Impact Assessment (LVIA) and seeks to jointly agree on details such as viewpoints informing the LVIA. The Applicant is engaging with both host authorities to discuss how best to overcome this lack of resources. The Applicant has suggested to the host authorities appoint an external landscape expert, secured through a Planning Performance Agreement or other suitable mechanism, to overcome this. No formal arrangement is in place yet.

Connection to National Grid

2.6.3. The Applicant has a grid connection agreement in place with National Grid. National Grid has advised that a new substation will need to be built to accommodate the grid connection. The exact location of the new substation has not been confirmed by the National Grid. National Grid has advised that they are in the process of completing site assessments to find the most suitable location for their new substation. National Grid have advised they should have completed their siting studies in August 2024. The Applicant and National Grid are having regular meetings to discuss the progress that National Grid is making to identify the point of the connection for Tween Bridge Solar Farm.

2.6.4. Until the Applicant knows the exact location of the new substation, and the development's point of connection, the entire development i.e. the cable route, cannot be consulted on in its entirety. The project programme is based on the understanding that National Grid will have identified a location in August 2024 and the PEIR can assess the cable route and form part of the Statutory Consultation in Q1 of 2025.

Engagement

2.6.4.1. The Applicant has used the EIA Scoping Opinion, as well as the issues and risks identified above, to inform their engagement strategy to reduce issues and risks. The Applicant has also utilised the opportunity of engagement to reduce any impacts of the proposals and seek to maximise the benefit the development can deliver.

2.6.5. Table 1 above has outlined the project milestones including the project consultation date, this has included meetings with; PINS, the host authorities, and non-statutory consultation. In addition, to the non-statutory consultation, the Applicant has continued engagement and correspondence with consultees and other stakeholders to try and maintain an open dialogue and outline interim updates on the progress of the DCO application. The Applicant recognises the benefits of early engagement and is committed to ongoing engagement throughout the DCO process.

2.6.6. The Applicant has engaged with several statutory consultees, including; Historic England, Local Highway Authorities, National Highways, Network Rail, Natural England, Environment Agency, Lead Local Flood Authority, Internal Drainage Board, and the County Archaeologists. This has been led by the technical Environmental Specialists preparing the PEIR and subsequent Environmental Impact Assessment.

2.6.7. The Applicant has also engaged with residents both involved landowners and landowners neighbouring the draft Order Limits. An example of this include the Applicant's Landscape experts engagement with local residents to include appropriate properties neighbouring the draft Order Limits in their ongoing residential amenity assessment.

Town & Country Planning Act 1990 (as amended)
Planning and Compulsory Purchase Act 2004

Expertly Done.

DESIGN | ECONOMICS | ENVIRONMENT | HERITAGE | LAND & PROPERTY | PLANNING | TRANSPORT & INFRASTRUCTURE

Pegasus Group is a trading name of Pegasus Planning Group Limited (07277000) registered in England and Wales.
Registered office: 33 Sheep Street, Cirencester, GL7 1RQ
We are ISO certified 9001, 14001, 45001

Pegasus_Group pegasusgroup Pegasus_Group
PEGASUSGROUP.CO.UK